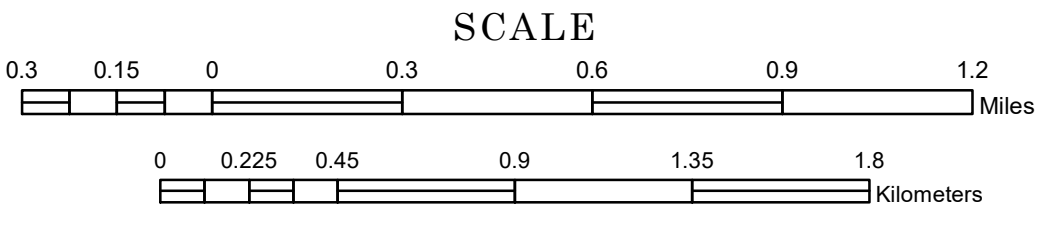


TOWNSHIP OF DARLING


PREPARED BY THE
MINNESOTA DEPARTMENT OF TRANSPORTATION
OFFICE OF TRANSPORTATION SYSTEM MANAGEMENT

IN COOPERATION WITH
U.S. DEPARTMENT OF TRANSPORTATION
FEDERAL HIGHWAY ADMINISTRATION



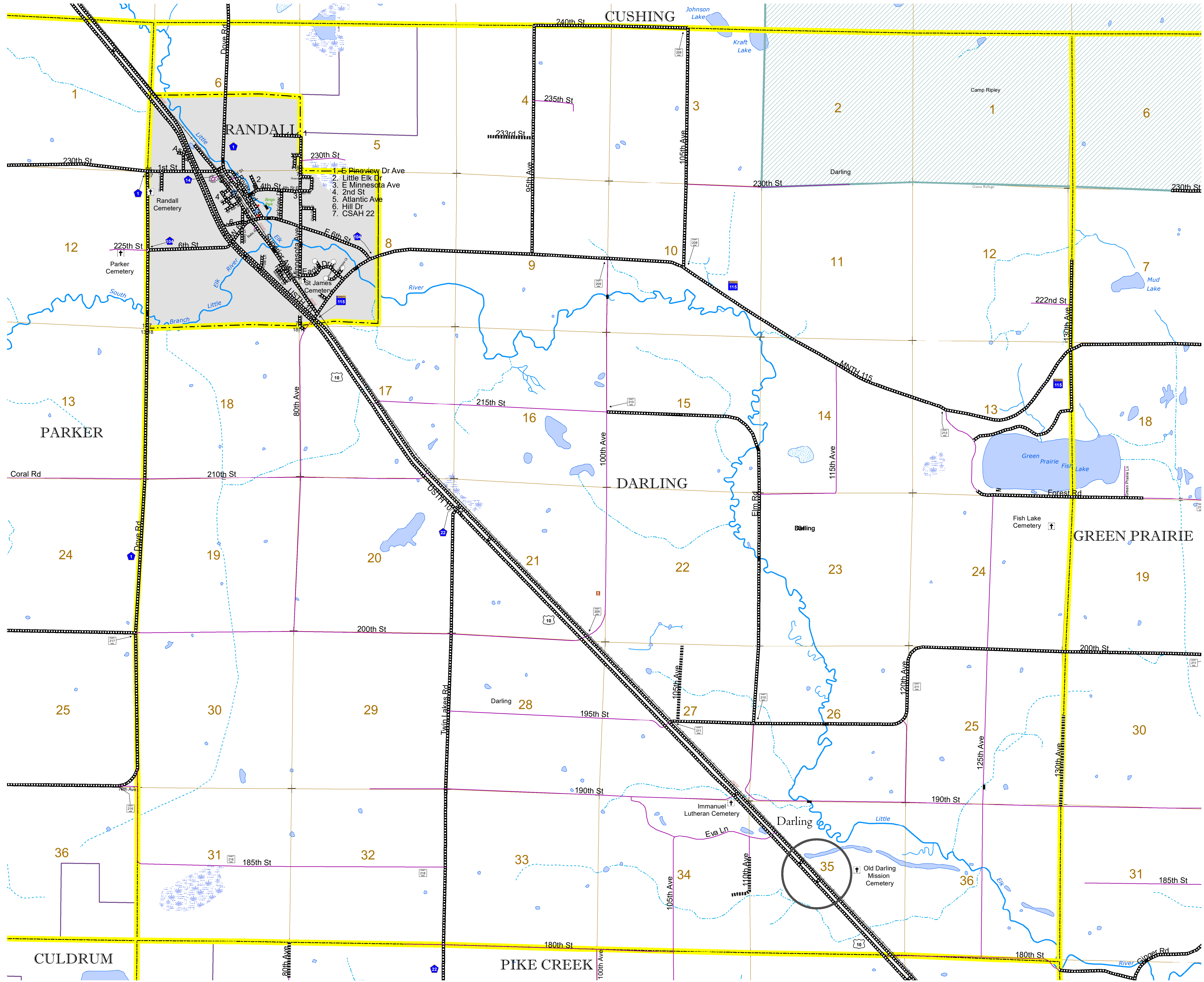
1 in = 1,600 ft

2023

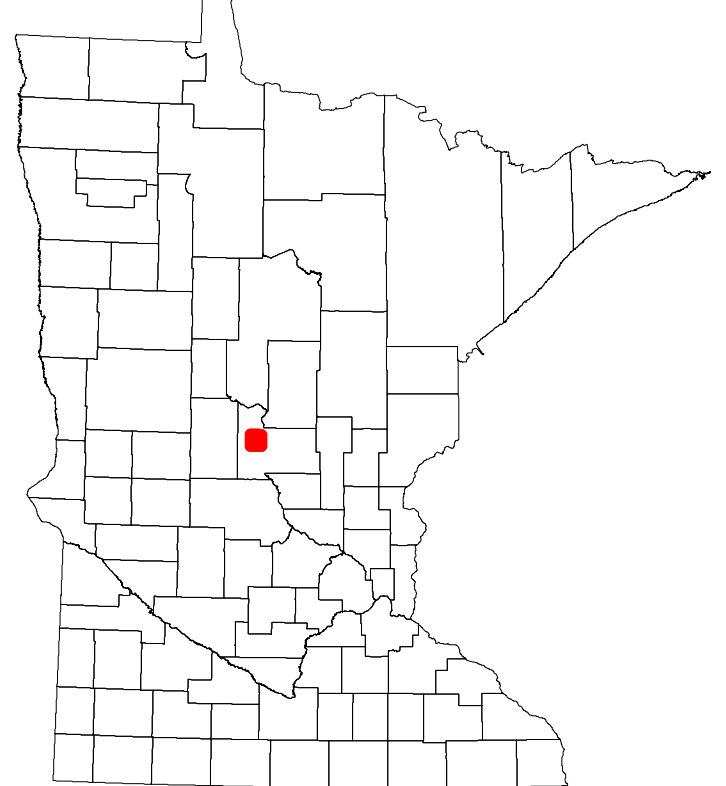


Projection:
Transverse Mercator
NAD 1986
UTM Zone 15

North American Datum
of 1986



ROAD AND ROADWAY FEATURES		AVIATION FEATURES	
INTERSTATE	CONCRETE	COMMERCIAL AIRPORT	GENERAL AIRPORT
US HIGHWAY	BITUMINOUS	AIRSTRIP	SEAPLANE
MN HIGHWAY	GRAVEL	AIRPORT RUNWAY	BOUNDARY FEATURES
COUNTY STATE AID HIGHWAY	DIRT/UNIMPROVED	TRIAL LAND	TRIBAL LAND
COUNTY ROAD	OTHER	STATE OF MINNESOTA	COUNTY
TOWNSHIP ROAD	UNKNOWN	MUNICIPALITY	MUNICIPALITY
UNORGANIZED TERRITORY ROAD		UNORGANIZED TERRITORY	UNORGANIZED TERRITORY
OTHER ROADS		FEDERAL ADJUSTED URBAN AREA (2014)	FEDERAL ADJUSTED URBAN AREA (2014)
Municipal		CIVIL TOWNSHIP	CIVIL TOWNSHIP
Private		CONGRESSIONAL TOWNSHIP	CONGRESSIONAL TOWNSHIP
National Monument		SECTION	SECTION
National Wildlife Refuge		MILITARY	MILITARY
State Park		VOYAGEURS NATIONAL PARK	VOYAGEURS NATIONAL PARK
State Park		BOUNDARY WATERS CANOE AREA WILDERNESS	BOUNDARY WATERS CANOE AREA WILDERNESS
State Park		STATE PARK	STATE PARK
State Park		REGIONAL PARK	REGIONAL PARK
State Park		NATIONAL FOREST	NATIONAL FOREST
State Park		NATIONAL AND STATE FOREST	NATIONAL AND STATE FOREST
State Park		STATE FOREST	STATE FOREST
State Park		NATIONAL TRAIL	NATIONAL TRAIL
State Park		WILDLIFE REFUGUE AREA	WILDLIFE REFUGUE AREA
State Park		WILDLIFE MANAGEMENT AREA	WILDLIFE MANAGEMENT AREA
State Park		HYDROLOGIC FEATURES	HYDROLOGIC FEATURES
State Park		RIVER OR STREAM (PERMANENT)	RIVER OR STREAM (PERMANENT)
State Park		LAKE, POND OR RESERVOIR	LAKE, POND OR RESERVOIR
State Park		STREAM (INTERMITTENT)	STREAM (INTERMITTENT)
State Park		DRAINAGE DITCH	DRAINAGE DITCH
State Park		WETLAND	WETLAND
State Park		ISLAND OR LAND	ISLAND OR LAND
State Park		REGIONAL WATERSHED	REGIONAL WATERSHED



Population (U.S. Census 2010): 535

To request information from this document in an alternative format, call 651-366-4718 or 1-800-657-3774 (Greater Minnesota); 711 or 1-800-627-3529 (Minnesota Relay). You may also send an e-mail to ADARquest.dot@state.mn.us. (Please request at least one week in advance.)