

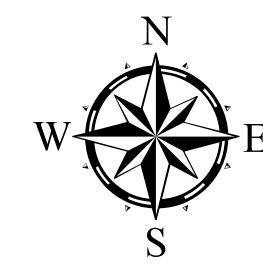
TOWNSHIP OF FRANKFORD

PREPARED BY THE
MINNESOTA DEPARTMENT OF TRANSPORTATION
OFFICE OF TRANSPORTATION SYSTEM MANAGEMENT

IN COOPERATION WITH
U.S. DEPARTMENT OF TRANSPORTATION
FEDERAL HIGHWAY ADMINISTRATION

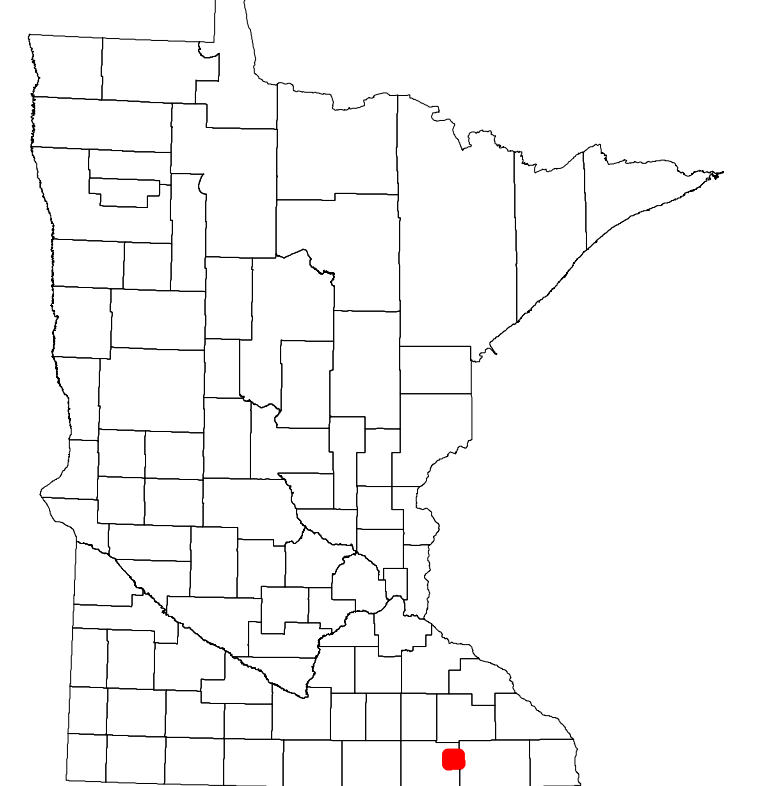


Projection:
Transverse Mercator
NAD 1986
UTM Zone 15

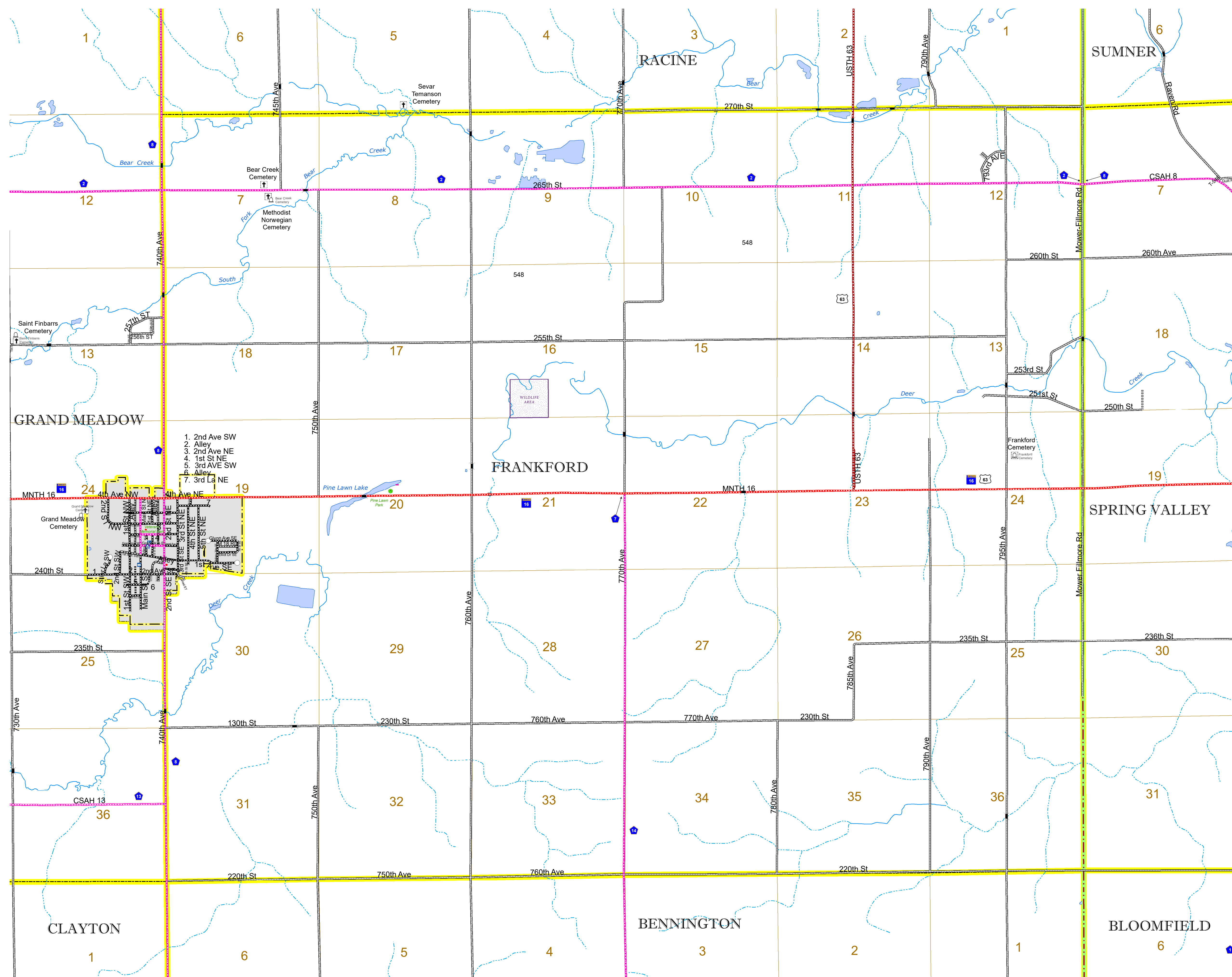


North American Datum
of 1986

ROAD AND ROADWAY FEATURES		
INTERSTATE	CONCRETE	
US HIGHWAY	BITUMINOUS	
MN HIGHWAY	GRAVEL	
COUNTY STATE AID HIGHWAY	DIRT/UNIMPROVED	
COUNTY ROAD	OTHER	
TOWNSHIP ROAD	UNKNOWN	
UNORGANIZED TERRITORY ROAD		
OTHER ROADS		
MUNICIPAL	RAMP OR CONNECTOR	
PRIVATE	INTERSTATE EXIT	
NATIONAL MONUMENT	GREAT RIVER ROAD	
NATIONAL PARK		
NATIONAL WILDLIFE REFUGES		
STATE PARK		
PRESERVE		
RAILROAD AND RAILWAY FEATURES		
EMPIRE BUILDER STATION (AMTRAK)	COMMERCIAL AIRPORT	
NORTHSTAR STATION (COMMUTER)	GENERAL AIRPORT	
LIGHT RAIL	AIRSTRIP	
BLUE LINE	SEAPLANE	
GREEN LINE	AIRPORT RUNWAY	
INFRASTRUCTURE FEATURES		
LONG BRIDGE (200' OR GREATER SPAN)	TRIAL LAND	
MAJOR BRIDGE (20' TO 200' SPAN)	STATE OF MINNESOTA	
MINOR BRIDGE (5' TO 20' SPAN)	COUNTY	
DAM	MUNICIPALITY	
LOCK-AND-DAM	UNORGANIZED TERRITORY	
CITY CENTERS		
STATE CAPITAL	FEDERAL ADJUSTED URBAN AREA (2014)	
COUNTY SEAT	CIVIL TOWNSHIP	
CITY CENTER	CONGRESSIONAL TOWNSHIP	
UNINCORPORATED COMMUNITY	SECTION	
PUBLIC SERVICE FEATURES		
MNDOT OFFICE	MILITARY	
MNDOT TRUCK STATION	VOYAGEURS NATIONAL PARK	
HIGHWAY PATROL DISTRICT OFFICE	BOUNDARY WATERS CANOE AREA WILDERNESS	
STATE TRAVEL INFORMATION CENTER	STATE PARK	
REST AREA (FULL SERVICE)	NATIONAL FOREST	
REST AREA (VAULT TOILET)	NATIONAL AND STATE FOREST	
WAYSIDE (VAULT OR PITY TOILET)	STATE FOREST	
PARK AND RIDE LOT	NATIONAL TRAIL	
PORT OF ENTRY	WILDLIFE REFUGE AREA	
PUBLIC ACCESS POINT	WILDLIFE MANAGEMENT AREA	
MN STATE COLLEGE AND UNIVERSITY SYSTEM (MNSCU)	HYDROLOGIC FEATURES	
UNIVERSITY OF MN SYSTEM	RIVER OR STREAM (PERENNIAL)	
FAIRGROUNDS	LAKE, POND OR RESERVOIR	
CULTURAL FEATURES		
STATE HISTORICAL MARKER	DRAINAGE DITCH	
HISTORIC DISTRICT	WETLAND	
HISTORIC SITE	ISLAND OR LAND	
MONUMENT	REGIONAL WATERSHED	



Population (U.S. Census 2010): 371



To request information from this document in an alternative format, call 651-366-4718 or 1-800-657-3774 (Greater Minnesota); 711 or 1-800-627-3529 (Minnesota Relay). You may also send an e-mail to ADARquest.dot@state.mn.us. (Please request at least one week in advance.)