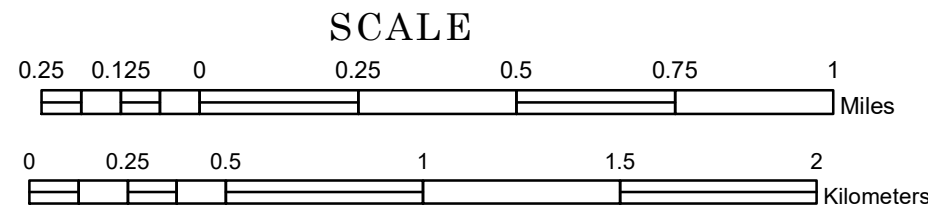


TOWNSHIP OF LANSING

PREPARED BY THE
MINNESOTA DEPARTMENT OF TRANSPORTATION
OFFICE OF TRANSPORTATION SYSTEM MANAGEMENT


IN COOPERATION WITH
U.S. DEPARTMENT OF TRANSPORTATION
FEDERAL HIGHWAY ADMINISTRATION



1 in = 1,600 ft

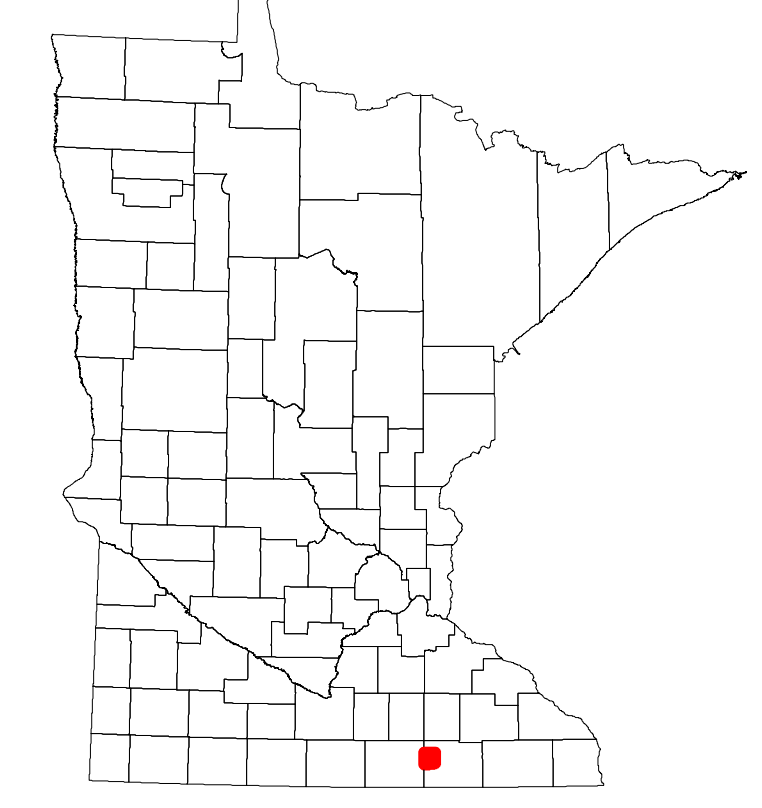
2022

Projection:
Transverse Mercator
NAD 1986
UTM Zone 15



North American Datum
of 1986

| ROAD AND ROADWAY FEATURES | RAILROAD AND RAILWAY FEATURES | AVIATION FEATURES | BOUNDARY FEATURES |
|--|--|------------------------------------|---------------------------------------|
| INTERSTATE | EMPIRE BUILDER STATION (AMTRAK) | COMMERCIAL AIRPORT | TRIBAL LAND |
| US HIGHWAY | NORTHSTAR STATION (COMMUTER) | GENERAL AIRPORT | STATE OF MINNESOTA |
| MN HIGHWAY | LIGHT RAIL | AIRSTRIP | COUNTY |
| COUNTY STATE AID HIGHWAY | BLUE LINE | SEAPLANE | MUNICIPALITY |
| COUNTY ROAD | GREEN LINE | AIRPORT RUNWAY | UNORGANIZED TERRITORY |
| TOWNSHIP ROAD | OTHER ROADS | RAILROAD AVIATION | FEDERAL ADJUSTED URBAN AREA (2014) |
| UNORGANIZED TERRITORY ROAD | MUNICIPAL | RAMP OR CONNECTOR | CIVIL TOWNSHIP |
| OTHER ROADS | PRIVATE | INTERSTATE EXIT | CONGRESSIONAL TOWNSHIP |
| PRIVATE | NATIONAL MONUMENT | GREAT RIVER ROAD | SECTION |
| NATIONAL MONUMENT | STATE FOREST | RAILROAD AND RAILWAY FEATURES | MILITARY |
| STATE FOREST | NATIONAL WILDLIFE REFUGES | RAILROAD | VOYAGEURS NATIONAL PARK |
| NATIONAL WILDLIFE REFUGES | PRESERVE | EMPIRE BUILDER STATION | BOUNDARY WATERS CANOE AREA WILDERNESS |
| PRESERVE | STATE PARK | NORTHSTAR STATION | STATE PARK |
| STATE PARK | UNINCORPORATED COMMUNITY | LIGHT RAIL | REGIONAL PARK |
| UNINCORPORATED COMMUNITY | CITY CENTER | BLUE LINE | NATIONAL FOREST |
| CITY CENTER | COUNTY SEAT | GREEN LINE | NATIONAL AND STATE FOREST |
| COUNTY SEAT | CITY CENTER | LONG BRIDGE (200' OR GREATER SPAN) | STATE FOREST |
| CITY CENTER | UNINCORPORATED COMMUNITY | MAJOR BRIDGE (20' TO 200' SPAN) | WILDLIFE REFUGUE AREA |
| UNINCORPORATED COMMUNITY | PUBLIC SERVICE FEATURES | MINOR BRIDGE (5' TO 20' SPAN) | WILDLIFE MANAGEMENT AREA |
| PUBLIC SERVICE FEATURES | MNDOT OFFICE | DAM | HYDROLOGIC FEATURES |
| MNDOT OFFICE | MNDOT TRUCK STATION | LOCK AND DAM | RIVER OR STREAM (PERMANENT) |
| MNDOT TRUCK STATION | HIGHWAY PATROL DISTRICT OFFICE | STATE CAPITAL | LAKE, POND OR RESERVOIR |
| HIGHWAY PATROL DISTRICT OFFICE | STATE TRAVEL INFORMATION CENTER | COUNTY SEAT | STREAM (INTERMITTENT) |
| STATE TRAVEL INFORMATION CENTER | REST AREA (FULL SERVICE) | CITY CENTER | DRAINAGE DITCH |
| REST AREA (FULL SERVICE) | REST AREA (VAULT TOILET) | CITY CENTER | WETLAND |
| REST AREA (VAULT TOILET) | WAYSIDE (VAULT OR PIT TOILET) | CITY CENTER | ISLAND OR LAND |
| WAYSIDE (VAULT OR PIT TOILET) | PARK AND RIDE LOT | CITY CENTER | REGIONAL WATERSHED |
| PARK AND RIDE LOT | PORT OF ENTRY | CITY CENTER | |
| PORT OF ENTRY | PUBLIC ACCESS POINT | CITY CENTER | |
| PUBLIC ACCESS POINT | MN STATE COLLEGE AND UNIVERSITY SYSTEM (MNSCU) | CITY CENTER | |
| MN STATE COLLEGE AND UNIVERSITY SYSTEM (MNSCU) | UNIVERSITY OF MN SYSTEM | CITY CENTER | |
| UNIVERSITY OF MN SYSTEM | FAIRGROUNDS | CITY CENTER | |
| FAIRGROUNDS | CULTURAL FEATURES | CITY CENTER | |
| CULTURAL FEATURES | STATE HISTORICAL MARKER | CITY CENTER | |
| STATE HISTORICAL MARKER | HISTORIC DISTRICT | CITY CENTER | |
| HISTORIC DISTRICT | HISTORIC SITE | CITY CENTER | |
| HISTORIC SITE | MONUMENT | CITY CENTER | |
| MONUMENT | | CITY CENTER | |



Population (U.S. Census 2010): 941

To request information from this document in an alternative format, call 651-366-4718 or 1-800-657-3774 (Greater Minnesota); 711 or 1-800-627-3529 (Minnesota Relay). You may also send an e-mail to ADARrequest.dot@state.mn.us. (Please request at least one week in advance.)