


TOWNSHIP OF SHELLY

PREPARED BY THE
MINNESOTA DEPARTMENT OF TRANSPORTATION
OFFICE OF TRANSPORTATION SYSTEM MANAGEMENT

IN COOPERATION WITH
U.S. DEPARTMENT OF TRANSPORTATION
FEDERAL HIGHWAY ADMINISTRATION



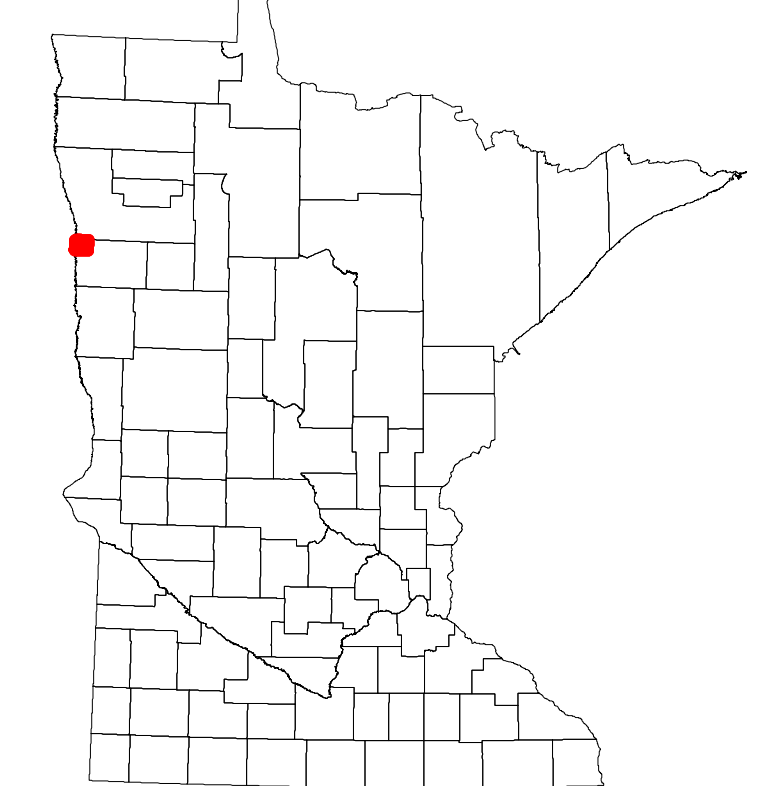
1 in = 1,600 ft
2022

Projection:
Transverse Mercator
NAD 1986
UTM Zone 15

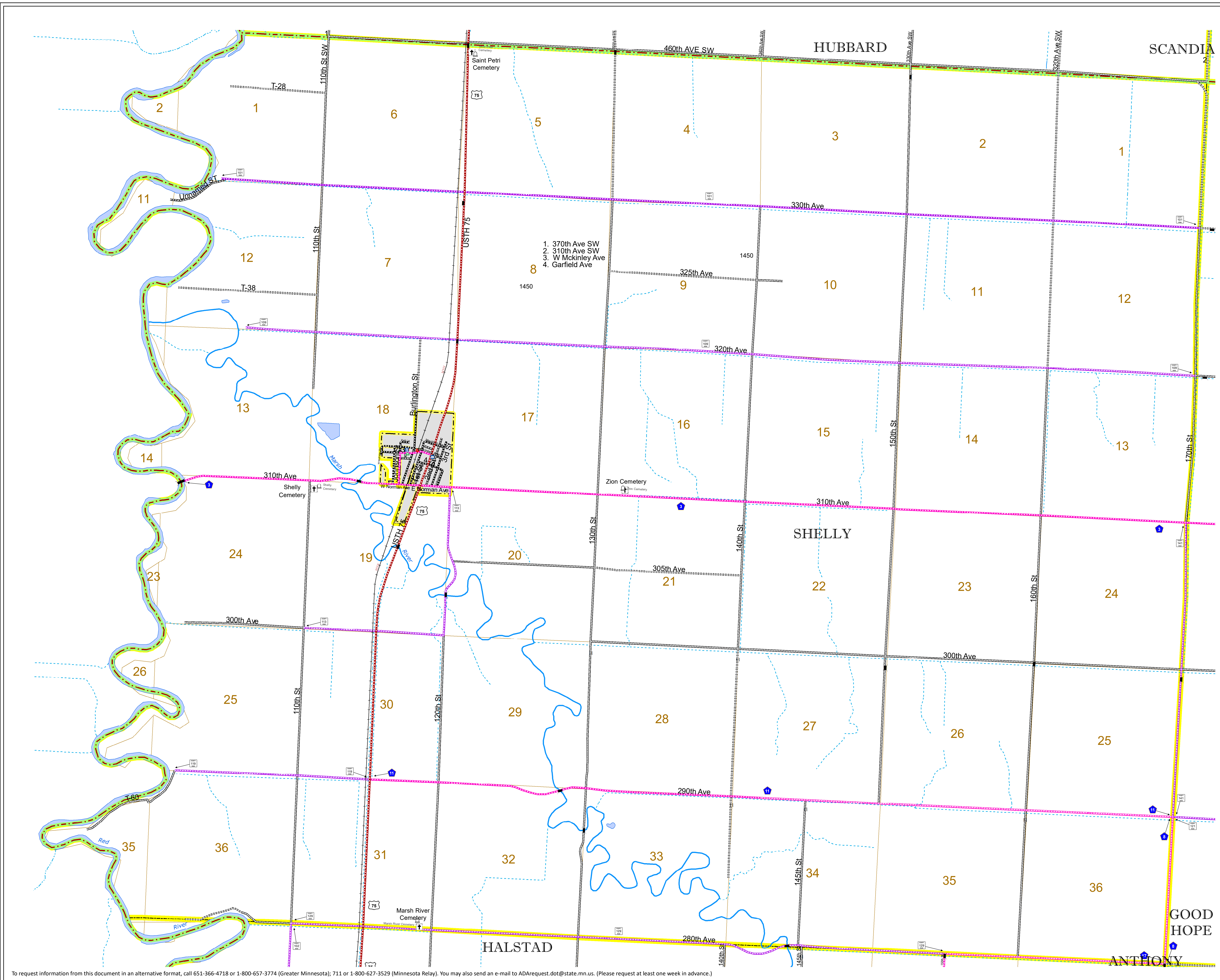


North American Datum
of 1986

ROAD AND ROADWAY FEATURES		RAILROAD AND RAILWAY FEATURES		AVIATION FEATURES		BOUNDARY FEATURES	
INTERSTATE	CONCRETE	EMPIRE BUILDER STATION (AMTRAK)	COMMERCIAL AIRPORT	TRIBAL LAND	STATE OF MINNESOTA	COUNTY	MUNICIPALITY
US HIGHWAY	BITUMINOUS	NORTHSTAR STATION (COMMITTEE)	GENERAL AIRPORT	STATE OF MINNESOTA	COUNTY	MUNICIPALITY	MUNICIPALITY
MN HIGHWAY	GRAVEL	LIGHT RAIL	AIRSTRIP	LONG BRIDGE (200' OR GREATER SPAN)	STATE OF MINNESOTA	COUNTY	MUNICIPALITY
COUNTY STATE AID HIGHWAY	DIRT/UNIMPROVED	BLUE LINE	SEAPLANE	MAJOR BRIDGE (20' TO 200' SPAN)	STATE OF MINNESOTA	COUNTY	MUNICIPALITY
COUNTY ROAD	DIRT/UNIMPROVED	GREEN LINE	AIRPORT RUNWAY	MINOR BRIDGE (5' TO 20' SPAN)	STATE OF MINNESOTA	COUNTY	MUNICIPALITY
TOWNSHIP ROAD	DIRT/UNIMPROVED	INFRASTRUCTURE FEATURES	RAILROAD	DAM	STATE OF MINNESOTA	COUNTY	MUNICIPALITY
UNORGANIZED TERRITORY ROAD	DIRT/UNIMPROVED	LONG BRIDGE (200' OR GREATER SPAN)	EMPIRE BUILDER STATION (AMTRAK)	LOCK-AND-DAM	STATE OF MINNESOTA	COUNTY	MUNICIPALITY
OTHER ROADS	DIRT/UNIMPROVED	MAJOR BRIDGE (20' TO 200' SPAN)	NORTHSTAR STATION (COMMITTEE)		STATE OF MINNESOTA	COUNTY	MUNICIPALITY
MUNICIPAL	DIRT/UNIMPROVED	MINOR BRIDGE (5' TO 20' SPAN)	LIGHT RAIL		STATE OF MINNESOTA	COUNTY	MUNICIPALITY
PRIVATE	DIRT/UNIMPROVED	DAM	BLUE LINE		STATE OF MINNESOTA	COUNTY	MUNICIPALITY
NATIONAL MONUMENT	DIRT/UNIMPROVED	LOCK-AND-DAM	GREEN LINE		STATE OF MINNESOTA	COUNTY	MUNICIPALITY
NATIONAL WILDLIFE REFUGUE	DIRT/UNIMPROVED		INFRASTRUCTURE FEATURES		STATE OF MINNESOTA	COUNTY	MUNICIPALITY
STATE PARK	DIRT/UNIMPROVED		LONG BRIDGE (200' OR GREATER SPAN)		STATE OF MINNESOTA	COUNTY	MUNICIPALITY
STATE FOREST	DIRT/UNIMPROVED		MAJOR BRIDGE (20' TO 200' SPAN)		STATE OF MINNESOTA	COUNTY	MUNICIPALITY
STATE TRAIL	DIRT/UNIMPROVED		MINOR BRIDGE (5' TO 20' SPAN)		STATE OF MINNESOTA	COUNTY	MUNICIPALITY
WILDLIFE REFUGE AREA	DIRT/UNIMPROVED		DAM		STATE OF MINNESOTA	COUNTY	MUNICIPALITY
WILDLIFE MANAGEMENT AREA	DIRT/UNIMPROVED		LOCK-AND-DAM		STATE OF MINNESOTA	COUNTY	MUNICIPALITY
HYDROLOGIC FEATURES	DIRT/UNIMPROVED				STATE OF MINNESOTA	COUNTY	MUNICIPALITY
RIVER OR STREAM (PERMANENT)	DIRT/UNIMPROVED				STATE OF MINNESOTA	COUNTY	MUNICIPALITY
LAKE, POND OR RESERVOIR	DIRT/UNIMPROVED				STATE OF MINNESOTA	COUNTY	MUNICIPALITY
STREAM (INTERMITTENT)	DIRT/UNIMPROVED				STATE OF MINNESOTA	COUNTY	MUNICIPALITY
DRAINAGE DITCH	DIRT/UNIMPROVED				STATE OF MINNESOTA	COUNTY	MUNICIPALITY
WETLAND	DIRT/UNIMPROVED				STATE OF MINNESOTA	COUNTY	MUNICIPALITY
ISLAND OR LAND	DIRT/UNIMPROVED				STATE OF MINNESOTA	COUNTY	MUNICIPALITY
REGIONAL WATERSHED	DIRT/UNIMPROVED				STATE OF MINNESOTA	COUNTY	MUNICIPALITY



Population (U.S. Census 2010): 115



To request information from this document in an alternative format, call 651-366-4718 or 1-800-657-3774 (Greater Minnesota); 711 or 1-800-627-3529 (Minnesota Relay). You may also send an e-mail to ADarequest.dot@state.mn.us. (Please request at least one week in advance.)