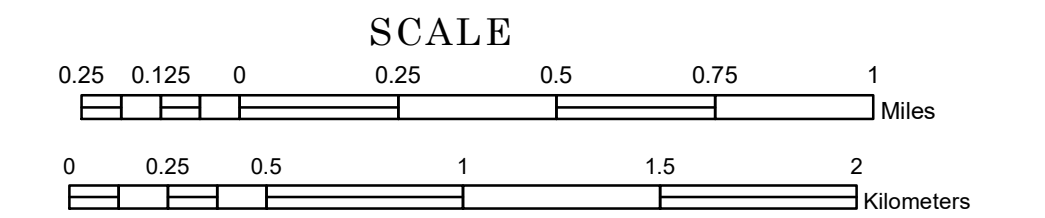


TOWNSHIP OF WILD RICE

PREPARED BY THE
MINNESOTA DEPARTMENT OF TRANSPORTATION
OFFICE OF TRANSPORTATION SYSTEM MANAGEMENT

IN COOPERATION WITH
U.S. DEPARTMENT OF TRANSPORTATION
FEDERAL HIGHWAY ADMINISTRATION



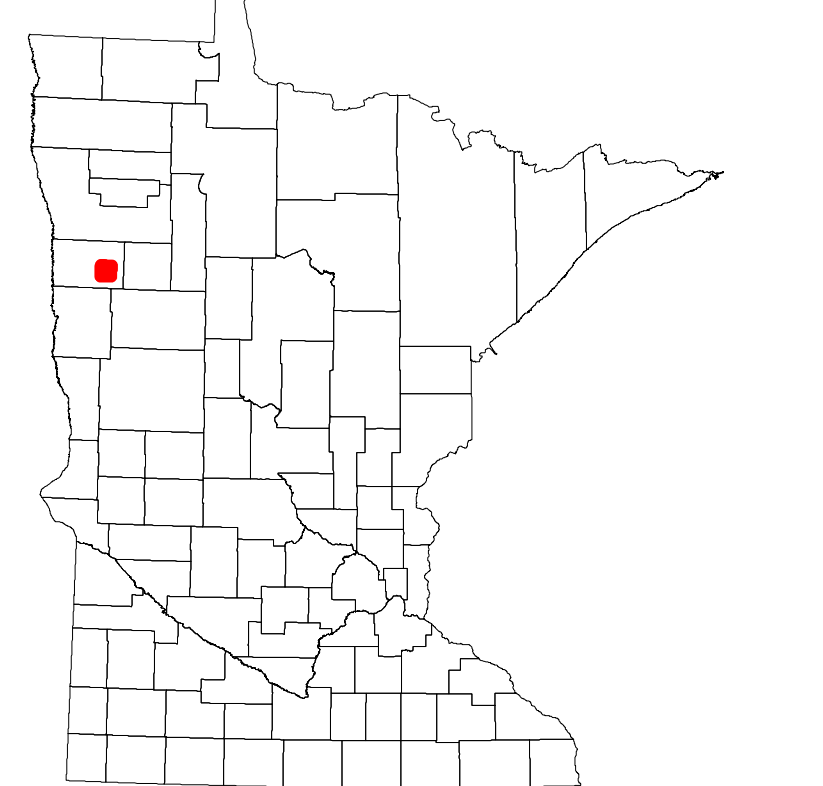
2022

Projection:
Transverse Mercator
NAD 1986
UTM Zone 15

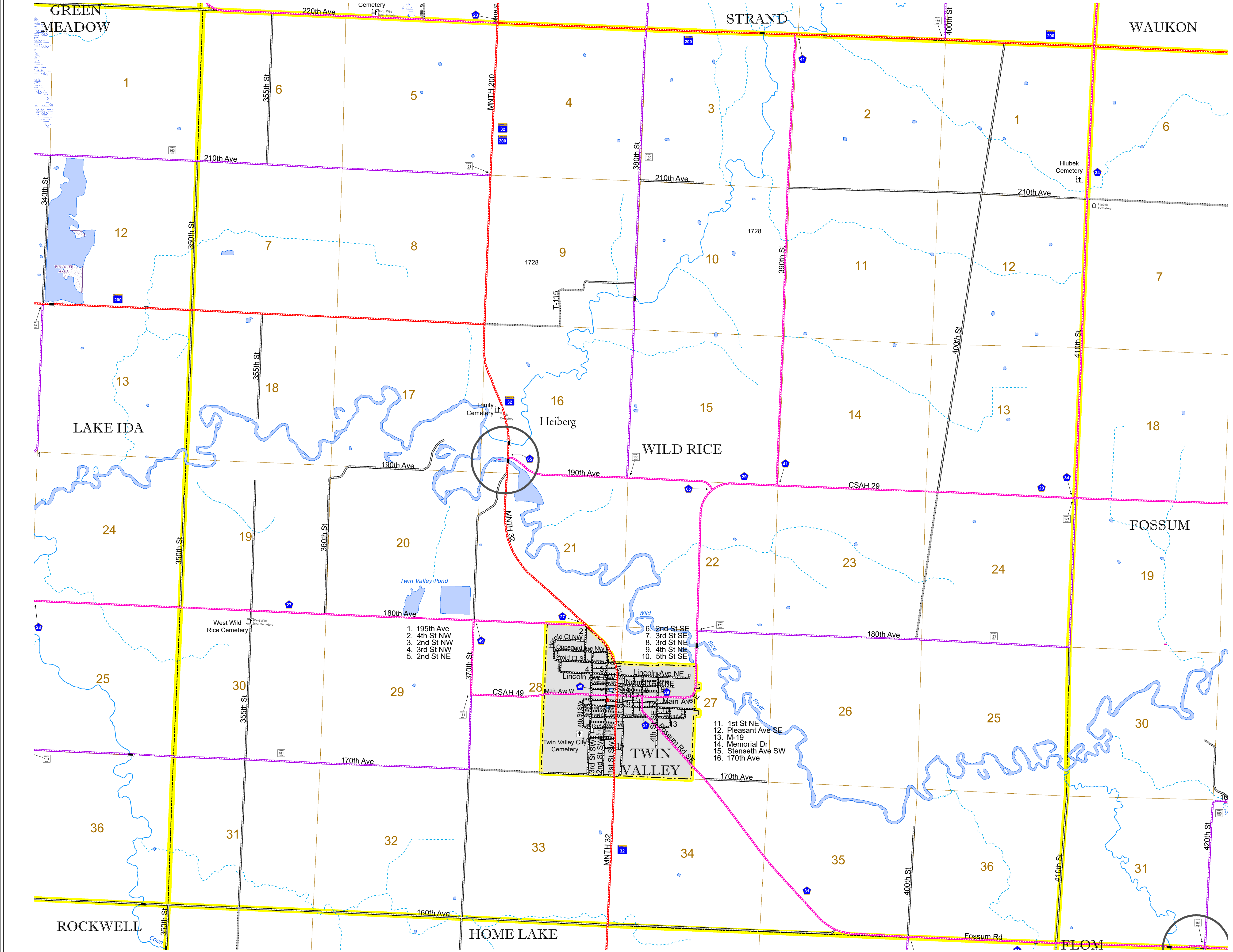


North American Datum
of 1986

ROAD AND ROADWAY FEATURES		AVIATION FEATURES	
INTERSTATE	[Symbol]	CONCRETE	[Symbol]
US HIGHWAY	[Symbol]	BITUMINOUS	[Symbol]
MN HIGHWAY	[Symbol]	GRAVEL	[Symbol]
COUNTY STATE AID HIGHWAY	[Symbol]	DIRT/UNIMPROVED	[Symbol]
COUNTY ROAD	[Symbol]	OTHER	[Symbol]
TOWNSHIP ROAD	[Symbol]	UNKNOWN	[Symbol]
UNORGANIZED TERRITORY ROAD	[Symbol]	RAMP OR CONNECTOR	[Symbol]
OTHER ROADS	[Symbol]	MUNICIPAL AIRPORT	[Symbol]
Municipal	[Symbol]	General Airport	[Symbol]
Private	[Symbol]	Airstrip	[Symbol]
National Monument	[Symbol]	Seaplane	[Symbol]
National Park	[Symbol]	Airport Runway	[Symbol]
National Wildlife	[Symbol]	Interstate Exit	[Symbol]
State Game	[Symbol]	Great River Road	[Symbol]
Military	[Symbol]	State Park	[Symbol]
Preserve	[Symbol]	County	[Symbol]
RAILROAD AND RAILWAY FEATURES	[Symbol]	Municipality	[Symbol]
EMPIRE BUILDER STATION (Amtrak)	[Symbol]	UNORGANIZED TERRITORY	[Symbol]
NORTHSTAR STATION (Commuter)	[Symbol]	FEDERAL ADJUSTED URBAN AREA (2014)	[Symbol]
LIGHT RAIL	[Symbol]	CIVIL TOWNSHIP	[Symbol]
BLUE LINE	[Symbol]	CONGRESSIONAL TOWNSHIP	[Symbol]
GREEN LINE	[Symbol]	SECTION	[Symbol]
INFRASTRUCTURE FEATURES	[Symbol]	MILITARY	[Symbol]
LONG BRIDGE (200' OR GREATER SPAN)	[Symbol]	VOYAGEURS NATIONAL PARK	[Symbol]
MAJOR BRIDGE (20' TO 200' SPAN)	[Symbol]	BOUNDARY WATERS CANOE AREA WILDERNESS	[Symbol]
MINOR BRIDGE (5' TO 20' SPAN)	[Symbol]	STATE PARK	[Symbol]
DAM	[Symbol]	NATIONAL FOREST	[Symbol]
LOCK AND DAM	[Symbol]	NATIONAL AND STATE FOREST	[Symbol]
CITY CENTERS	[Symbol]	STATE FOREST	[Symbol]
STATE CAPITAL	[Symbol]	NATIONAL TRAIL	[Symbol]
COUNTY SEAT	[Symbol]	WILDLIFE REFUGUE AREA	[Symbol]
CITY CENTER	[Symbol]	WILDLIFE MANAGEMENT AREA	[Symbol]
UNINCORPORATED COMMUNITY	[Symbol]	HYDROLOGIC FEATURES	[Symbol]
PUBLIC SERVICE FEATURES	[Symbol]	RIVER OR STREAM (PERMANENT)	[Symbol]
MNDOT OFFICE	[Symbol]	LAKE, POND OR RESERVOIR	[Symbol]
MNDOT TRUCK STATION	[Symbol]	STREAM (INTERMITTENT)	[Symbol]
HIGHWAY PATROL DISTRICT OFFICE	[Symbol]	DRAINAGE DITCH	[Symbol]
STATE TRAVEL INFORMATION CENTER	[Symbol]	WETLAND	[Symbol]
REST AREA (Full Service)	[Symbol]	ISLAND OR LAND	[Symbol]
REST AREA (Vault Toilet)	[Symbol]	REGIONAL WATERSHED	[Symbol]
WAYSIDE (Vault or Potty Toilet)	[Symbol]		
PARK AND RIDE LOT	[Symbol]		
PORT OF ENTRY	[Symbol]		
PUBLIC ACCESS POINT	[Symbol]		
MN STATE COLLEGE AND UNIVERSITY SYSTEM (MNSCU)	[Symbol]		
UNIVERSITY OF MN SYSTEM	[Symbol]		
FAIRGROUNDS	[Symbol]		
CULTURAL FEATURES	[Symbol]		
STATE HISTORICAL MARKER	[Symbol]		
HISTORIC DISTRICT	[Symbol]		
HISTORIC SITE	[Symbol]		
MONUMENT	[Symbol]		



Population (U.S. Census 2010): 256



To request information from this document in an alternative format, call 651-366-4718 or 1-800-657-3774 (Greater Minnesota); 711 or 1-800-627-3529 (Minnesota Relay). You may also send an e-mail to ADAREquest.dot@state.mn.us. (Please request at least one week in advance.)