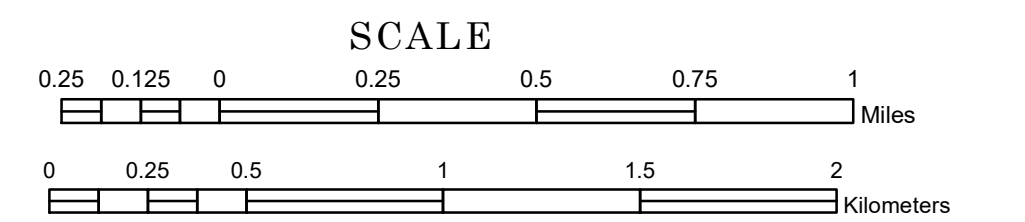


# TOWNSHIP OF WINCHESTER


PREPARED BY THE  
MINNESOTA DEPARTMENT OF TRANSPORTATION  
OFFICE OF TRANSPORTATION SYSTEM MANAGEMENT

IN COOPERATION WITH  
U.S. DEPARTMENT OF TRANSPORTATION  
FEDERAL HIGHWAY ADMINISTRATION

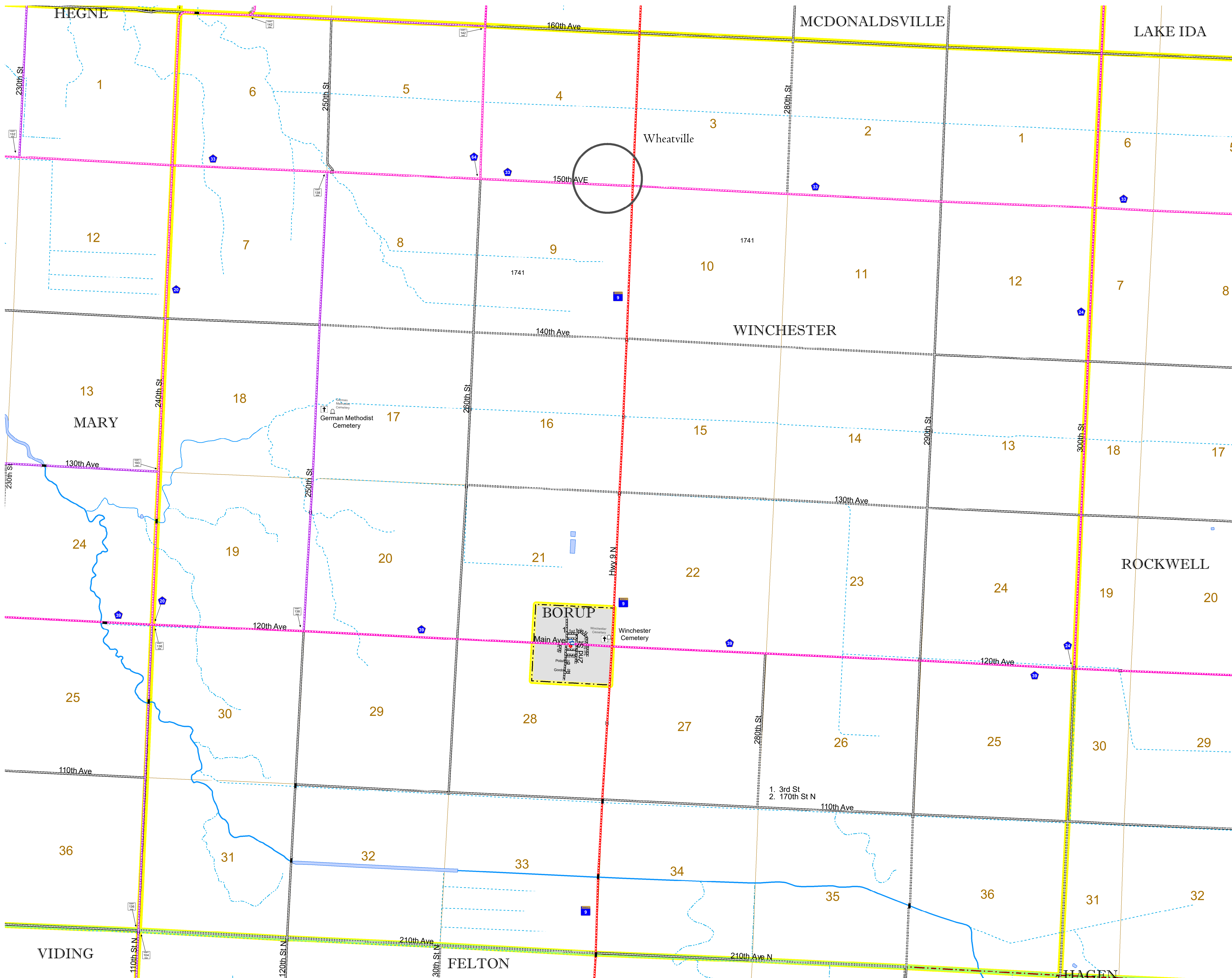


1 in = 1,600 ft  
**2022**

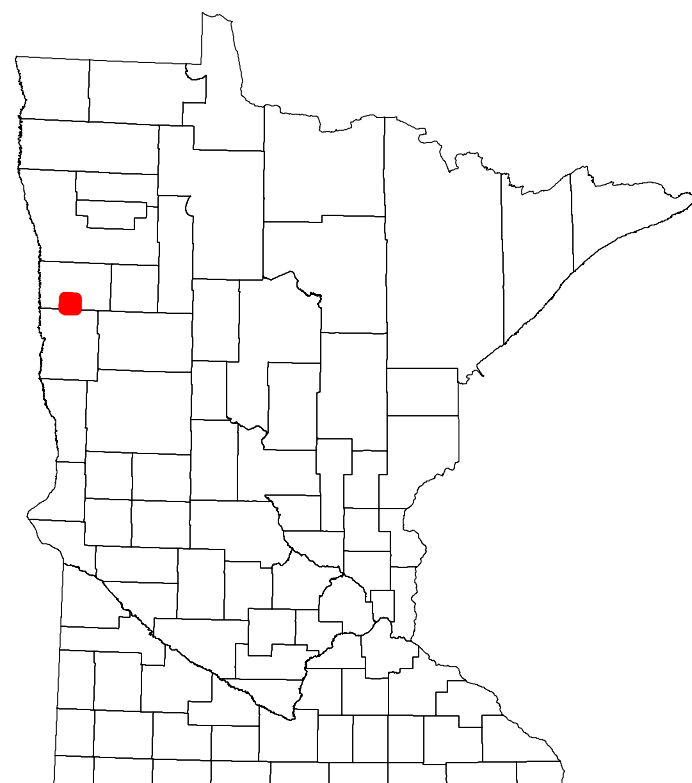
Projection:  
Transverse Mercator  
NAD 1986  
UTM Zone 15



North American Datum  
of 1986



- ROAD AND ROADWAY FEATURES**
- INTERSTATE: Concrete, Bituminous
- US HIGHWAY: Concrete, Bituminous, Gravel, Dirt/Unimproved, Other, Unknown
- MN HIGHWAY: Concrete, Bituminous
- COUNTY STATE AID HIGHWAY: Concrete, Bituminous, Gravel, Dirt/Unimproved, Other, Unknown
- COUNTY ROAD: Concrete, Bituminous, Gravel, Dirt/Unimproved, Other, Unknown
- TOWNSHIP ROAD: Concrete, Bituminous, Gravel, Dirt/Unimproved, Other, Unknown
- UNORGANIZED TERRITORY ROAD: Concrete, Bituminous, Gravel, Dirt/Unimproved, Other, Unknown
- OTHER ROADS: Concrete, Bituminous, Gravel, Dirt/Unimproved, Other, Unknown
- MUNICIPAL: Concrete, Bituminous, Gravel, Dirt/Unimproved, Other, Unknown
- PRIVATE: Concrete, Bituminous, Gravel, Dirt/Unimproved, Other, Unknown
- NATIONAL MONUMENT STATE FOREST: Concrete, Bituminous, Gravel, Dirt/Unimproved, Other, Unknown
- NATIONAL WILDLIFE STATE GAME: Concrete, Bituminous, Gravel, Dirt/Unimproved, Other, Unknown
- NATIONAL FOREST STATE PARK PRESERVE: Concrete, Bituminous, Gravel, Dirt/Unimproved, Other, Unknown
- MILITARY: Concrete, Bituminous, Gravel, Dirt/Unimproved, Other, Unknown
- RAILROAD AND RAILWAY FEATURES**
- EMPIRE BUILDER STATION (AMTRAK): Concrete, Bituminous
- NORTHSTAR STATION (COMMUTER): Concrete, Bituminous
- LIGHT RAIL: Concrete, Bituminous
- BLUE LINE: Concrete, Bituminous
- GREEN LINE: Concrete, Bituminous
- LONG BRIDGE (200' OR GREATER SPAN): Concrete, Bituminous
- MAJOR BRIDGE (20' TO 200' SPAN): Concrete, Bituminous
- MINOR BRIDGE (5' TO 20' SPAN): Concrete, Bituminous
- DAM: Concrete, Bituminous
- LOCK AND DAM: Concrete, Bituminous
- CITY CENTERS**
- STATE CAPITAL: Concrete, Bituminous
- COUNTY SEAT: Concrete, Bituminous
- CITY CENTER: Concrete, Bituminous
- UNINCORPORATED COMMUNITY: Concrete, Bituminous
- PUBLIC SERVICE FEATURES**
- MNDOT OFFICE: Concrete, Bituminous
- MNDOT TRUCK STATION: Concrete, Bituminous
- HIGHWAY PATROL DISTRICT OFFICE: Concrete, Bituminous
- STATE TRAVEL INFORMATION CENTER: Concrete, Bituminous
- REST AREA (FULL SERVICE): Concrete, Bituminous
- REST AREA (VAULT TOILET): Concrete, Bituminous
- WAYSIDE (VAULT OR PIT TOILET): Concrete, Bituminous
- PARK AND RIDE LOT: Concrete, Bituminous
- PORT OF ENTRY: Concrete, Bituminous
- PUBLIC ACCESS POINT: Concrete, Bituminous
- MN STATE COLLEGE AND UNIVERSITY SYSTEM (MNSCU): Concrete, Bituminous
- UNIVERSITY OF MN SYSTEM: Concrete, Bituminous
- FAIRGROUNDS: Concrete, Bituminous
- CULTURAL FEATURES**
- STATE HISTORICAL MARKER: Concrete, Bituminous
- HISTORIC DISTRICT: Concrete, Bituminous
- HISTORIC SITE: Concrete, Bituminous
- MONUMENT: Concrete, Bituminous
- RAILROAD AND RAILWAY FEATURES**
- RAILROAD: Concrete, Bituminous
- EMPIRE BUILDER STATION (AMTRAK): Concrete, Bituminous
- NORTHSTAR STATION (COMMUTER): Concrete, Bituminous
- LIGHT RAIL: Concrete, Bituminous
- BLUE LINE: Concrete, Bituminous
- GREEN LINE: Concrete, Bituminous
- INFRASTRUCTURE FEATURES**
- LONG BRIDGE (200' OR GREATER SPAN): Concrete, Bituminous
- MAJOR BRIDGE (20' TO 200' SPAN): Concrete, Bituminous
- MINOR BRIDGE (5' TO 20' SPAN): Concrete, Bituminous
- DAM: Concrete, Bituminous
- LOCK AND DAM: Concrete, Bituminous
- CITY CENTERS**
- STATE CAPITAL: Concrete, Bituminous
- COUNTY SEAT: Concrete, Bituminous
- CITY CENTER: Concrete, Bituminous
- UNINCORPORATED COMMUNITY: Concrete, Bituminous
- PUBLIC SERVICE FEATURES**
- MNDOT OFFICE: Concrete, Bituminous
- MNDOT TRUCK STATION: Concrete, Bituminous
- HIGHWAY PATROL DISTRICT OFFICE: Concrete, Bituminous
- STATE TRAVEL INFORMATION CENTER: Concrete, Bituminous
- REST AREA (FULL SERVICE): Concrete, Bituminous
- REST AREA (VAULT TOILET): Concrete, Bituminous
- WAYSIDE (VAULT OR PIT TOILET): Concrete, Bituminous
- PARK AND RIDE LOT: Concrete, Bituminous
- PORT OF ENTRY: Concrete, Bituminous
- PUBLIC ACCESS POINT: Concrete, Bituminous
- MN STATE COLLEGE AND UNIVERSITY SYSTEM (MNSCU): Concrete, Bituminous
- UNIVERSITY OF MN SYSTEM: Concrete, Bituminous
- FAIRGROUNDS: Concrete, Bituminous
- CULTURAL FEATURES**
- STATE HISTORICAL MARKER: Concrete, Bituminous
- HISTORIC DISTRICT: Concrete, Bituminous
- HISTORIC SITE: Concrete, Bituminous
- MONUMENT: Concrete, Bituminous
- ROAD AND ROADWAY FEATURES**
- CONCRETE: Concrete
- BITUMINOUS: Bituminous
- GRAVEL: Gravel
- DIRT/UNIMPROVED: Dirt/Unimproved
- OTHER: Other
- UNKNOWN: Unknown
- RAMP OR CONNECTOR: Ramp or Connector
- INTERSTATE EXIT: Interstate Exit
- GREAT RIVER ROAD: Great River Road
- RAILROAD AND RAILWAY FEATURES**
- RAILROAD: Railroad
- EMPIRE BUILDER STATION (AMTRAK): Empire Builder Station (Amtrak)
- NORTHSTAR STATION (COMMUTER): Northstar Station (Commuter)
- LIGHT RAIL: Light Rail
- BLUE LINE: Blue Line
- GREEN LINE: Green Line
- INFRASTRUCTURE FEATURES**
- LONG BRIDGE (200' OR GREATER SPAN): Long Bridge (200' or Greater Span)
- MAJOR BRIDGE (20' TO 200' SPAN): Major Bridge (20' to 200' Span)
- MINOR BRIDGE (5' TO 20' SPAN): Minor Bridge (5' to 20' Span)
- DAM: Dam
- LOCK AND DAM: Lock and Dam
- CITY CENTERS**
- STATE CAPITAL: State Capital
- COUNTY SEAT: County Seat
- CITY CENTER: City Center
- UNINCORPORATED COMMUNITY: Unincorporated Community
- PUBLIC SERVICE FEATURES**
- MNDOT OFFICE: Mndot Office
- MNDOT TRUCK STATION: Mndot Truck Station
- HIGHWAY PATROL DISTRICT OFFICE: Highway Patrol District Office
- STATE TRAVEL INFORMATION CENTER: State Travel Information Center
- REST AREA (FULL SERVICE): Rest Area (Full Service)
- REST AREA (VAULT TOILET): Rest Area (Vault Toilet)
- WAYSIDE (VAULT OR PIT TOILET): Wayside (Vault or Pit Toilet)
- PARK AND RIDE LOT: Park and Ride Lot
- PORT OF ENTRY: Port of Entry
- PUBLIC ACCESS POINT: Public Access Point
- MN STATE COLLEGE AND UNIVERSITY SYSTEM (MNSCU): Mn State College and University System (MnSCU)
- UNIVERSITY OF MN SYSTEM: University of Mn System
- FAIRGROUNDS: Fairgrounds
- CULTURAL FEATURES**
- STATE HISTORICAL MARKER: State Historical Marker
- HISTORIC DISTRICT: Historic District
- HISTORIC SITE: Historic Site
- MONUMENT: Monument
- ROAD AND ROADWAY FEATURES**
- CONCRETE: Concrete
- BITUMINOUS: Bituminous
- GRAVEL: Gravel
- DIRT/UNIMPROVED: Dirt/Unimproved
- OTHER: Other
- UNKNOWN: Unknown
- RAMP OR CONNECTOR: Ramp or Connector
- INTERSTATE EXIT: Interstate Exit
- GREAT RIVER ROAD: Great River Road
- RAILROAD AND RAILWAY FEATURES**
- RAILROAD: Railroad
- EMPIRE BUILDER STATION (AMTRAK): Empire Builder Station (Amtrak)
- NORTHSTAR STATION (COMMUTER): Northstar Station (Commuter)
- LIGHT RAIL: Light Rail
- BLUE LINE: Blue Line
- GREEN LINE: Green Line
- INFRASTRUCTURE FEATURES**
- LONG BRIDGE (200' OR GREATER SPAN): Long Bridge (200' or Greater Span)
- MAJOR BRIDGE (20' TO 200' SPAN): Major Bridge (20' to 200' Span)
- MINOR BRIDGE (5' TO 20' SPAN): Minor Bridge (5' to 20' Span)
- DAM: Dam
- LOCK AND DAM: Lock and Dam
- CITY CENTERS**
- STATE CAPITAL: State Capital
- COUNTY SEAT: County Seat
- CITY CENTER: City Center
- UNINCORPORATED COMMUNITY: Unincorporated Community
- PUBLIC SERVICE FEATURES**
- MNDOT OFFICE: Mndot Office
- MNDOT TRUCK STATION: Mndot Truck Station
- HIGHWAY PATROL DISTRICT OFFICE: Highway Patrol District Office
- STATE TRAVEL INFORMATION CENTER: State Travel Information Center
- REST AREA (FULL SERVICE): Rest Area (Full Service)
- REST AREA (VAULT TOILET): Rest Area (Vault Toilet)
- WAYSIDE (VAULT OR PIT TOILET): Wayside (Vault or Pit Toilet)
- PARK AND RIDE LOT: Park and Ride Lot
- PORT OF ENTRY: Port of Entry
- PUBLIC ACCESS POINT: Public Access Point
- MN STATE COLLEGE AND UNIVERSITY SYSTEM (MNSCU): Mn State College and University System (MnSCU)
- UNIVERSITY OF MN SYSTEM: University of Mn System
- FAIRGROUNDS: Fairgrounds
- CULTURAL FEATURES**
- STATE HISTORICAL MARKER: State Historical Marker
- HISTORIC DISTRICT: Historic District
- HISTORIC SITE: Historic Site
- MONUMENT: Monument
- ROAD AND ROADWAY FEATURES**
- CONCRETE: Concrete
- BITUMINOUS: Bituminous
- GRAVEL: Gravel
- DIRT/UNIMPROVED: Dirt/Unimproved
- OTHER: Other
- UNKNOWN: Unknown
- RAMP OR CONNECTOR: Ramp or Connector
- INTERSTATE EXIT: Interstate Exit
- GREAT RIVER ROAD: Great River Road
- RAILROAD AND RAILWAY FEATURES**
- RAILROAD: Railroad
- EMPIRE BUILDER STATION (AMTRAK): Empire Builder Station (Amtrak)
- NORTHSTAR STATION (COMMUTER): Northstar Station (Commuter)
- LIGHT RAIL: Light Rail
- BLUE LINE: Blue Line
- GREEN LINE: Green Line
- INFRASTRUCTURE FEATURES**
- LONG BRIDGE (200' OR GREATER SPAN): Long Bridge (200' or Greater Span)
- MAJOR BRIDGE (20' TO 200' SPAN): Major Bridge (20' to 200' Span)
- MINOR BRIDGE (5' TO 20' SPAN): Minor Bridge (5' to 20' Span)
- DAM: Dam
- LOCK AND DAM: Lock and Dam
- CITY CENTERS**
- STATE CAPITAL: State Capital
- COUNTY SEAT: County Seat
- CITY CENTER: City Center
- UNINCORPORATED COMMUNITY: Unincorporated Community
- PUBLIC SERVICE FEATURES**
- MNDOT OFFICE: Mndot Office
- MNDOT TRUCK STATION: Mndot Truck Station
- HIGHWAY PATROL DISTRICT OFFICE: Highway Patrol District Office
- STATE TRAVEL INFORMATION CENTER: State Travel Information Center
- REST AREA (FULL SERVICE): Rest Area (Full Service)
- REST AREA (VAULT TOILET): Rest Area (Vault Toilet)
- WAYSIDE (VAULT OR PIT TOILET): Wayside (Vault or Pit Toilet)
- PARK AND RIDE LOT: Park and Ride Lot
- PORT OF ENTRY: Port of Entry
- PUBLIC ACCESS POINT: Public Access Point
- MN STATE COLLEGE AND UNIVERSITY SYSTEM (MNSCU): Mn State College and University System (MnSCU)
- UNIVERSITY OF MN SYSTEM: University of Mn System
- FAIRGROUNDS: Fairgrounds
- CULTURAL FEATURES**
- STATE HISTORICAL MARKER: State Historical Marker
- HISTORIC DISTRICT: Historic District
- HISTORIC SITE: Historic Site
- MONUMENT: Monument
- ROAD AND ROADWAY FEATURES**
- CONCRETE: Concrete
- BITUMINOUS: Bituminous
- GRAVEL: Gravel
- DIRT/UNIMPROVED: Dirt/Unimproved
- OTHER: Other
- UNKNOWN: Unknown
- RAMP OR CONNECTOR: Ramp or Connector
- INTERSTATE EXIT: Interstate Exit
- GREAT RIVER ROAD: Great River Road
- RAILROAD AND RAILWAY FEATURES**
- RAILROAD: Railroad
- EMPIRE BUILDER STATION (AMTRAK): Empire Builder Station (Amtrak)
- NORTHSTAR STATION (COMMUTER): Northstar Station (Commuter)
- LIGHT RAIL: Light Rail
- BLUE LINE: Blue Line
- GREEN LINE: Green Line
- INFRASTRUCTURE FEATURES**
- LONG BRIDGE (200' OR GREATER SPAN): Long Bridge (200' or Greater Span)
- MAJOR BRIDGE (20' TO 200' SPAN): Major Bridge (20' to 200' Span)
- MINOR BRIDGE (5' TO 20' SPAN): Minor Bridge (5' to 20' Span)
- DAM: Dam
- LOCK AND DAM: Lock and Dam
- CITY CENTERS**
- STATE CAPITAL: State Capital
- COUNTY SEAT: County Seat
- CITY CENTER: City Center
- UNINCORPORATED COMMUNITY: Unincorporated Community
- PUBLIC SERVICE FEATURES**
- MNDOT OFFICE: Mndot Office
- MNDOT TRUCK STATION: Mndot Truck Station
- HIGHWAY PATROL DISTRICT OFFICE: Highway Patrol District Office
- STATE TRAVEL INFORMATION CENTER: State Travel Information Center
- REST AREA (FULL SERVICE): Rest Area (Full Service)
- REST AREA (VAULT TOILET): Rest Area (Vault Toilet)
- WAYSIDE (VAULT OR PIT TOILET): Wayside (Vault or Pit Toilet)
- PARK AND RIDE LOT: Park and Ride Lot
- PORT OF ENTRY: Port of Entry
- PUBLIC ACCESS POINT: Public Access Point
- MN STATE COLLEGE AND UNIVERSITY SYSTEM (MNSCU): Mn State College and University System (MnSCU)
- UNIVERSITY OF MN SYSTEM: University of Mn System
- FAIRGROUNDS: Fairgrounds
- CULTURAL FEATURES**
- STATE HISTORICAL MARKER: State Historical Marker
- HISTORIC DISTRICT: Historic District
- HISTORIC SITE: Historic Site
- MONUMENT: Monument



Population (U.S. Census 2010): 56

To request information from this document in an alternative format, call 651-366-4718 or 1-800-657-3774 (Greater Minnesota); 711 or 1-800-627-3529 (Minnesota Relay). You may also send an e-mail to [ADRequest.dot@state.mn.us](mailto:ADRequest.dot@state.mn.us). (Please request at least one week in advance.)