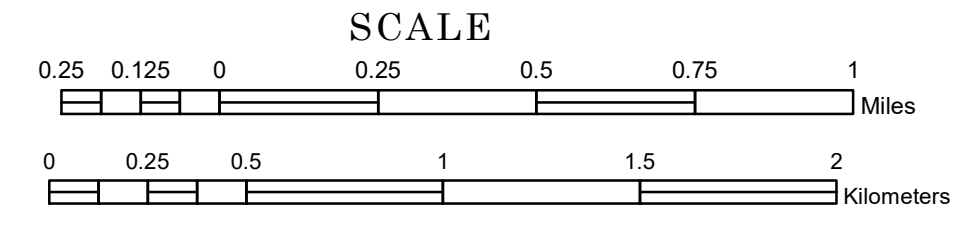


TOWNSHIP OF NORTH


PREPARED BY THE
MINNESOTA DEPARTMENT OF TRANSPORTATION
OFFICE OF TRANSPORTATION SYSTEM MANAGEMENT

IN COOPERATION WITH
U.S. DEPARTMENT OF TRANSPORTATION
FEDERAL HIGHWAY ADMINISTRATION



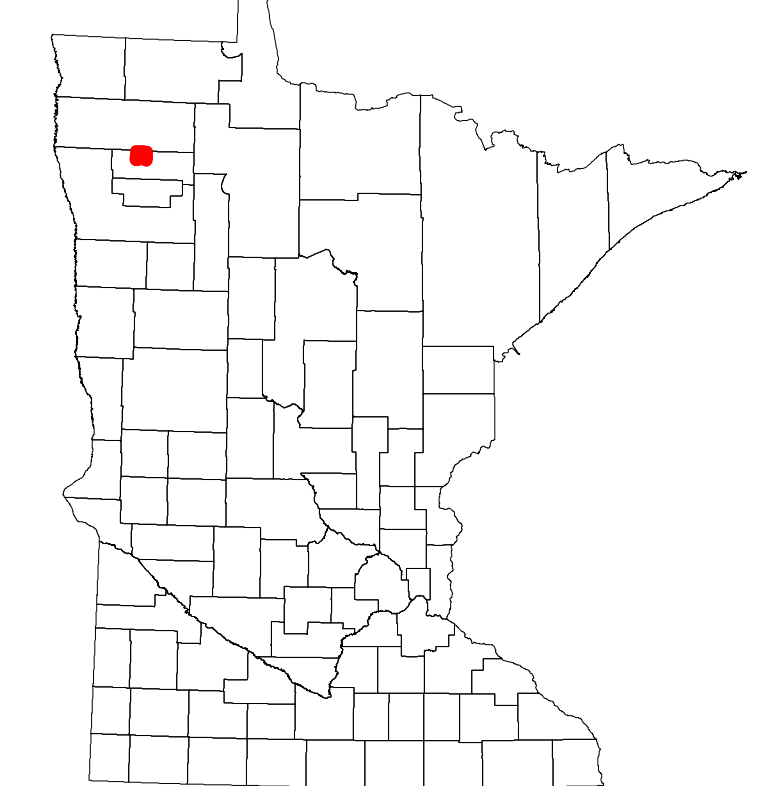
2023

Projection:
Transverse Mercator
NAD 1986
UTM Zone 15

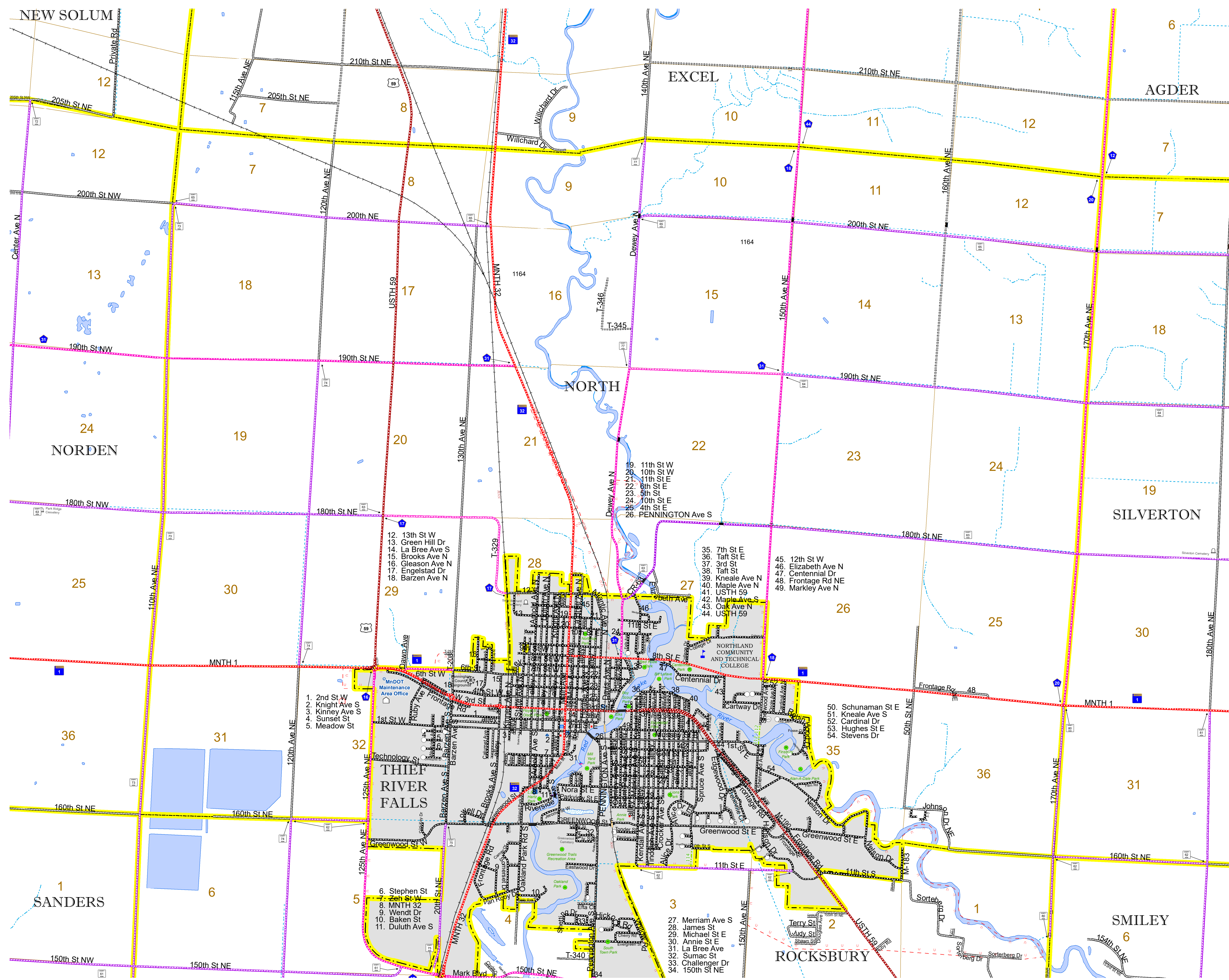


North American Datum
of 1986

ROAD AND ROADWAY FEATURES		AVIATION FEATURES	
INTERSTATE	CONCRETE	COMMERCIAL AIRPORT	GENERAL AIRPORT
US HIGHWAY	BITUMINOUS	AIRSTRIP	SEAPLANE
MN HIGHWAY	GRAVEL	SEAPLANE	AIRPORT RUNWAY
COUNTY STATE AID HIGHWAY	DIRT/UNIMPROVED	OTHER	UNKNOWN
COUNTY ROAD	OTHER	UNKNOWN	UNKNOWN
TOWNSHIP ROAD	UNKNOWN	UNKNOWN	UNKNOWN
UNORGANIZED TERRITORY ROAD	UNKNOWN	UNKNOWN	UNKNOWN
OTHER ROADS	RAMP OR CONNECTOR	UNKNOWN	UNKNOWN
Municipal	INTERSTATE EXIT	UNKNOWN	UNKNOWN
Private	GREAT RIVER ROAD	UNKNOWN	UNKNOWN
National Monument	UNKNOWN	UNKNOWN	UNKNOWN
State Forest	UNKNOWN	UNKNOWN	UNKNOWN
Nature Service	UNKNOWN	UNKNOWN	UNKNOWN
National Park	UNKNOWN	UNKNOWN	UNKNOWN
National Wildlife	UNKNOWN	UNKNOWN	UNKNOWN
State Game	UNKNOWN	UNKNOWN	UNKNOWN
Mulden	UNKNOWN	UNKNOWN	UNKNOWN
State Park	UNKNOWN	UNKNOWN	UNKNOWN
Present	UNKNOWN	UNKNOWN	UNKNOWN
RAILROAD AND RAILWAY FEATURES		BOUNDARY FEATURES	
EMPIRE BUILDER STATION (AMTRAK)	STATE OF MINNESOTA	TRIBAL LAND	COUNTY
NORTHSTAR STATION (COMMITTEE)	MUNICIPALITY	UNINCORPORATED COMMUNITY	CITY CENTER
LIGHT RAIL	UNORGANIZED TERRITORY	FEDERAL ADJUSTED URBAN AREA (2014)	CIVIL TOWNSHIP
BLUE LINE	UNINCORPORATED COMMUNITY	CONGRESSIONAL TOWNSHIP	SECTION
GREEN LINE	SECTION	MILITARY	VOYAGEURS NATIONAL PARK
LONG BRIDGE (200' OR GREATER SPAN)	BOUNDARY WATERS GANOE AREA WILDERNESS	STATE PARK	REGIONAL PARK
MAJOR BRIDGE (20' TO 200' SPAN)	NATIONAL FOREST	NATIONAL AND STATE FOREST	STATE FOREST
MINOR BRIDGE (5' TO 20' SPAN)	NATIONAL TRAIL	WILDLIFE REFUGUE AREA	WILDLIFE MANAGEMENT AREA
LOCK AND DAM	FEDERAL ADJUSTED URBAN AREA (2014)	CIVIL TOWNSHIP	CONGRESSIONAL TOWNSHIP
CITY CENTERS	STATE CAPITAL	COUNTY SEAT	CITY CENTER
UNINCORPORATED COMMUNITY	SECTION	MILITARY	VOYAGEURS NATIONAL PARK
BOUNDARY WATERS GANOE AREA WILDERNESS	STATE PARK	REGIONAL PARK	NATIONAL FOREST
NATIONAL AND STATE FOREST	STATE FOREST	NATIONAL TRAIL	WILDLIFE REFUGUE AREA
WILDLIFE MANAGEMENT AREA	RIVER OR STREAM (PERMANENT)	LAKE, POND OR RESERVOIR	STREAM (INTERMITTENT)
DRAINAGE DITCH	WETLAND	ISLAND OR LAND	REGIONAL WATERSHED
CULTURAL FEATURES	STATE HISTORICAL MARKER	HISTORIC DISTRICT	HISTORIC SITE
MONUMENT			



Population (U.S. Census 2010): 708



To request information from this document in an alternative format, call 651-366-4718 or 1-800-657-3774 (Greater Minnesota); 711 or 1-800-627-3529 (Minnesota Relay). You may also send an e-mail to ADArequest.dot@state.mn.us. (Please request at least one week in advance.)