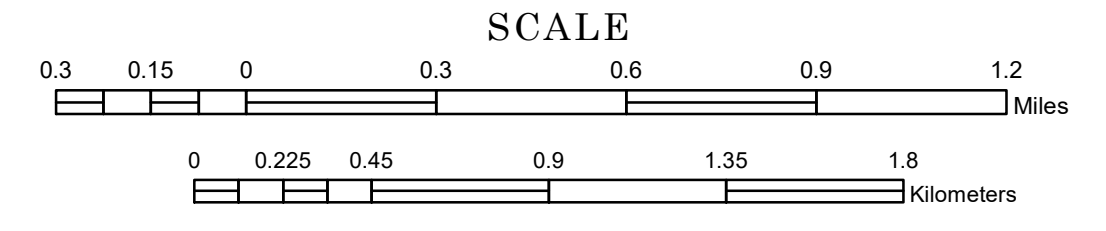


# TOWNSHIP OF NESBIT


PREPARED BY THE  
MINNESOTA DEPARTMENT OF TRANSPORTATION  
OFFICE OF TRANSPORTATION SYSTEM MANAGEMENT

IN COOPERATION WITH  
U.S. DEPARTMENT OF TRANSPORTATION  
FEDERAL HIGHWAY ADMINISTRATION



1 in = 1,600 ft

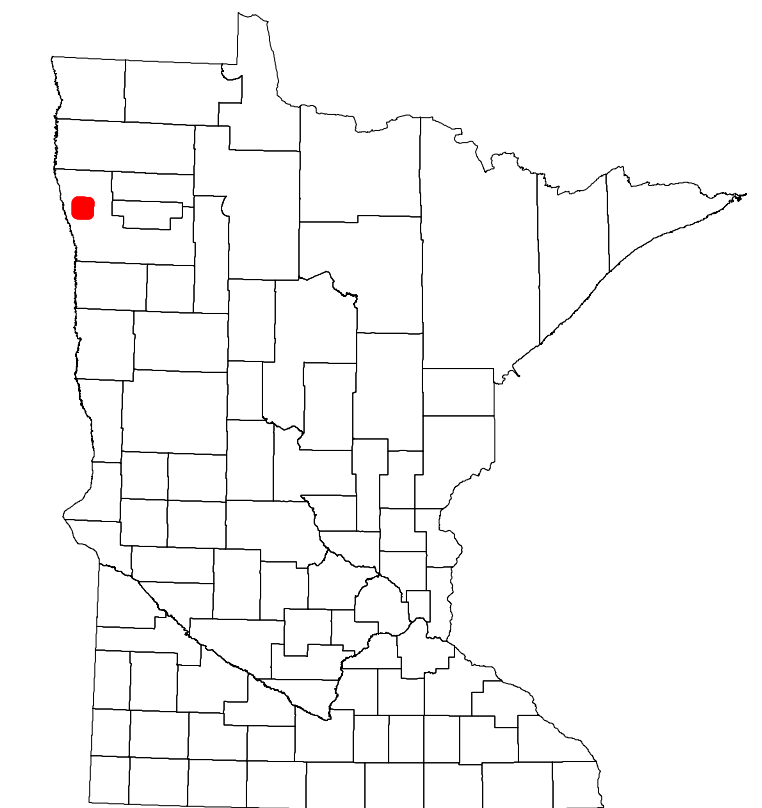
2023



Projection:  
Transverse Mercator  
NAD 1986  
UTM Zone 15

North American Datum  
of 1986

ROAD AND ROADWAY FEATURES		AVIATION FEATURES	
INTERSTATE	CONCRETE	COMMERCIAL AIRPORT	GENERAL AIRPORT
US HIGHWAY	BITUMINOUS	AIRSTRIP	SEAPLANE
MN HIGHWAY	GRAVEL	AIRPORT RUNWAY	BOUNDARY FEATURES
COUNTY STATE AID HIGHWAY	DIRT/UNIMPROVED	TRIAL LAND	STATE OF MINNESOTA
COUNTY ROAD	OTHER	COUNTY	MUNICIPALITY
TOWNSHIP ROAD	UNKNOWN	UNINCORPORATED	UNINCORPORATED
UNORGANIZED TERRITORY ROAD	RAMP OR CONNECTOR	FEDERAL ADJUSTED URBAN AREA (2014)	CIVIL TOWNSHIP
OTHER ROADS	INTERSTATE EXIT	CONGRESSIONAL TOWNSHIP	SECTION
Municipal	GREAT RIVER ROAD	MILITARY	VOYAGEURS NATIONAL PARK
Private	RAILROAD AND RAILWAY FEATURES	VOYAGEURS NATIONAL PARK	BOUNDARY WATERS GANOE AREA WILDERNESS
National Monument	EMPIRE BUILDER STATION (AMTRAK)	STATE PARK	STATE PARK
National Wildlife Refuge	NORTHSTAR STATION (COMPUTER)	NATIONAL FOREST	NATIONAL FOREST
State Game Preserve	LIGHT RAIL	NATIONAL AND STATE FOREST	STATE FOREST
Miscellaneous	BLUE LINE	WILDLIFE REFUGUE AREA	WILDLIFE MANAGEMENT AREA
	GREEN LINE	WILDLIFE REFUGUE AREA	WILDLIFE MANAGEMENT AREA
	INFRASTRUCTURE FEATURES	HYDROLOGIC FEATURES	HYDROLOGIC FEATURES
	LONG BRIDGE (200' OR GREATER SPAN)	RIVER OR STREAM (PERMANENT)	LAKE, POND OR RESERVOIR
	MAJOR BRIDGE (20' TO 200' SPAN)	STREAM (INTERMITTENT)	DRAINAGE DITCH
	MINOR BRIDGE (5' TO 20' SPAN)	WETLAND	WETLAND
	DAM	ISLAND OR LAND	ISLAND OR LAND
	LOCK AND DAM	REGIONAL WATERSHED	REGIONAL WATERSHED
	CITY CENTERS		
	STATE CAPITAL		
	COUNTY SEAT		
	CITY CENTER		
	UNINCORPORATED COMMUNITY		
	PUBLIC SERVICE FEATURES		
	MNDOT OFFICE		
	MNDOT TRUCK STATION		
	HIGHWAY PATROL DISTRICT OFFICE		
	STATE TRAVEL INFORMATION CENTER		
	REST AREA (FULL SERVICE)		
	REST AREA (VAULT TOILET)		
	WAYSIDE (VAULT OR PIT TOILET)		
	PARK AND RIDE LOT		
	PORT OF ENTRY		
	PUBLIC ACCESS POINT		
	MN STATE COLLEGE AND UNIVERSITY SYSTEM (MNSCU)		
	UNIVERSITY OF MN SYSTEM		
	FAIRGROUNDS		
	CULTURAL FEATURES		
	STATE HISTORICAL MARKER		
	HISTORIC DISTRICT		
	HISTORIC SITE		
	MONUMENT		



Population (U.S. Census 2010): 99

To request information from this document in an alternative format, call 651-366-4718 or 1-800-657-3774 (Greater Minnesota); 711 or 1-800-627-3529 (Minnesota Relay). You may also send an e-mail to ADArequest.dot@state.mn.us. (Please request at least one week in advance.)