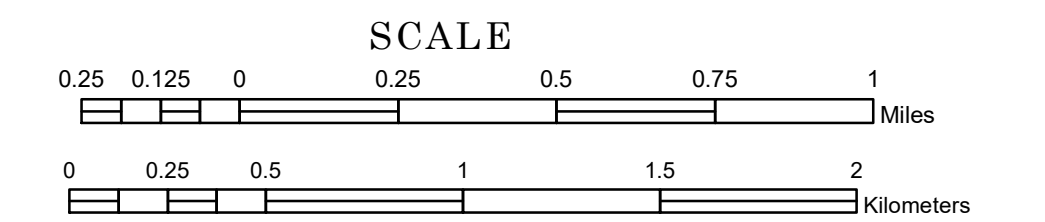


TOWNSHIP OF WESTPORT


PREPARED BY THE
MINNESOTA DEPARTMENT OF TRANSPORTATION
OFFICE OF TRANSPORTATION SYSTEM MANAGEMENT

IN COOPERATION WITH
U.S. DEPARTMENT OF TRANSPORTATION
FEDERAL HIGHWAY ADMINISTRATION



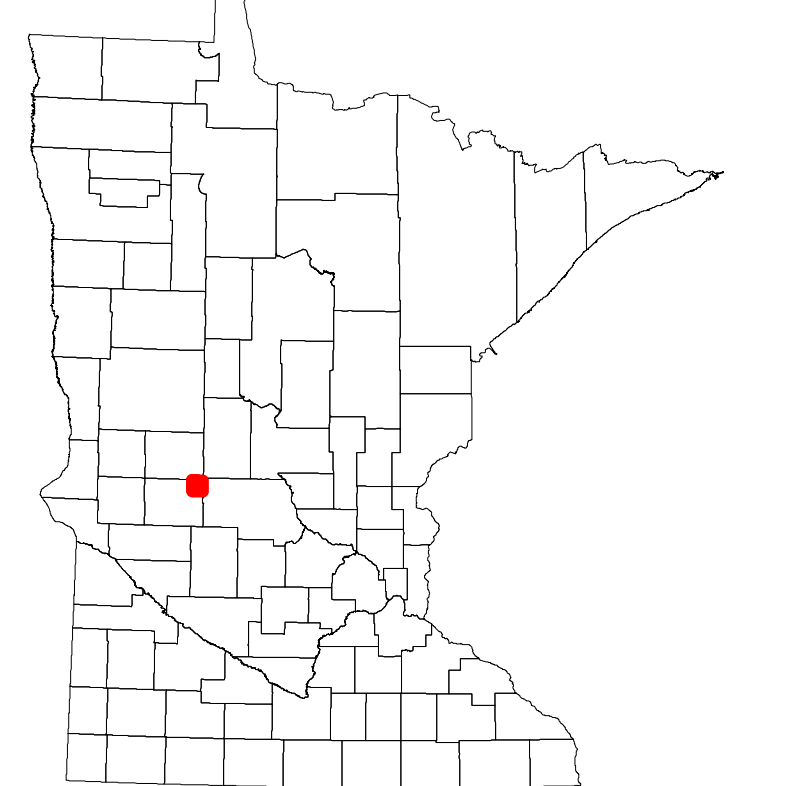
2022

Projection:
Transverse Mercator
NAD 1986
UTM Zone 15

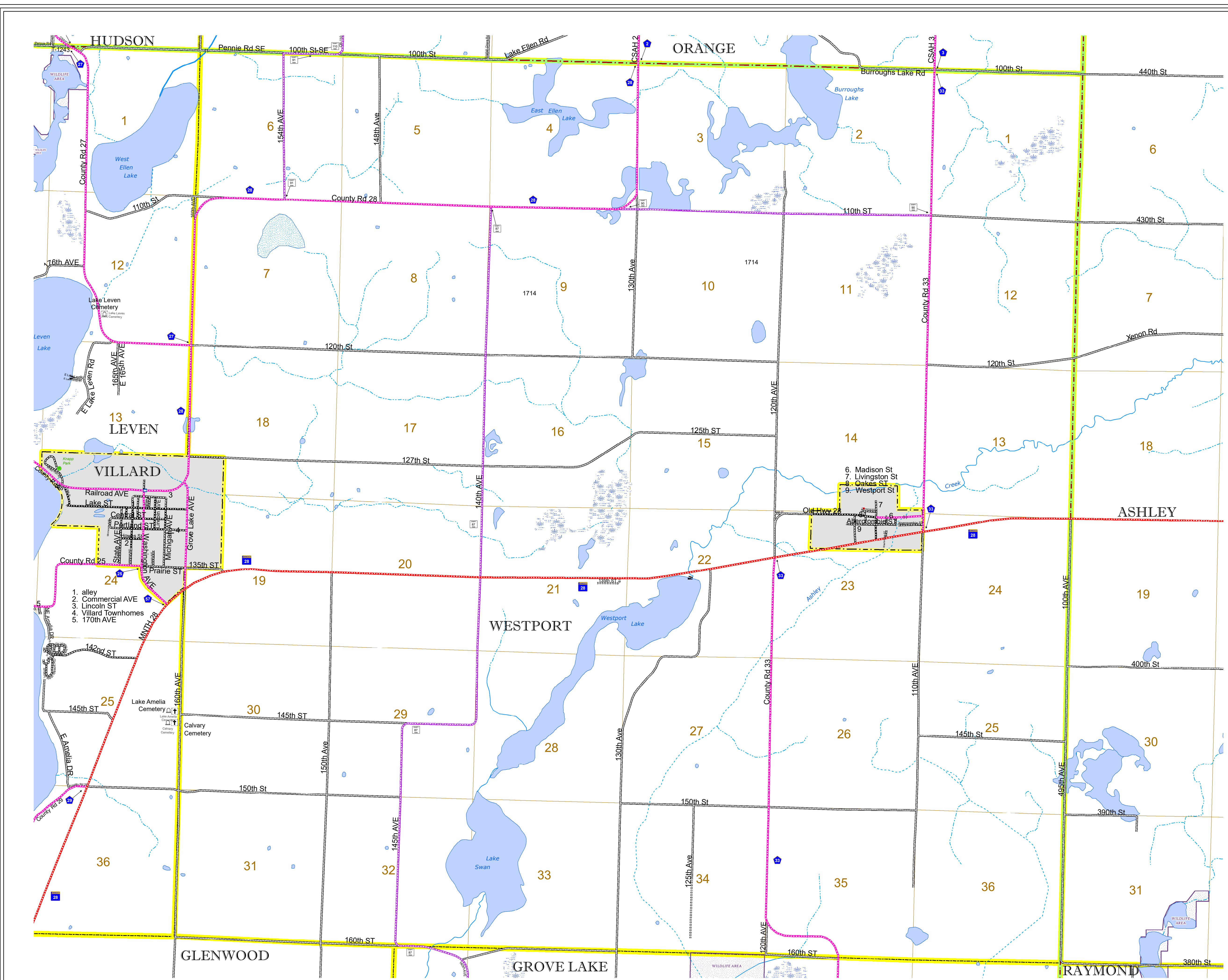


North American Datum
of 1986

| ROAD AND ROADWAY FEATURES | | RAILROAD AND RAILWAY FEATURES | | AVIATION FEATURES | | BOUNDARY FEATURES | |
|----------------------------|-----------------|------------------------------------|------------------------------------|--------------------------|------------------------------------|--------------------------|---------------------------------------|
| INTERSTATE | CONCRETE | EMPIRE BUILDER STATION (AMTRAK) | COMMERCIAL AIRPORT | TRIAL LAND | STATE OF MINNESOTA | SECTION | MILITARY |
| US HIGHWAY | BITUMINOUS | NORTHSTAR STATION (COMMITTEE) | GENERAL AIRPORT | STATE OF MINNESOTA | COUNTY | UNINCORPORATED COMMUNITY | VOYAGEURS NATIONAL PARK |
| MN HIGHWAY | GRAVEL | LIGHT RAIL | AIRSTRIP | COUNTY | MUNICIPALITY | SECTION | BOUNDARY WATERS CANOE AREA WILDERNESS |
| COUNTY STATE AID HIGHWAY | DIRT/UNIMPROVED | BLUE LINE | SEAPLANE | MUNICIPALITY | UNINCORPORATED TERRITORY | MILITARY | STATE PARK |
| COUNTY ROAD | OTHER | GREEN LINE | AIRPORT RUNWAY | UNINCORPORATED TERRITORY | FEDERAL ADJUSTED URBAN AREA (2014) | SECTION | REGIONAL PARK |
| TOWNSHIP ROAD | UNKNOWN | LONG BRIDGE (200' OR GREATER SPAN) | RAILROAD AND RAILWAY FEATURES | UNINCORPORATED TERRITORY | CIVIL TOWNSHIP | SECTION | NATIONAL FOREST |
| UNORGANIZED TERRITORY ROAD | | MAJOR BRIDGE (20' TO 200' SPAN) | EMPIRE BUILDER STATION (AMTRAK) | UNINCORPORATED TERRITORY | CONGRESSIONAL TOWNSHIP | SECTION | NATIONAL AND STATE FOREST |
| OTHER ROADS | | MINOR BRIDGE (5' TO 20' SPAN) | NORTHSTAR STATION (COMMITTEE) | UNINCORPORATED TERRITORY | CIVIL TOWNSHIP | SECTION | STATE FOREST |
| MUNICIPAL | | DAM | LIGHT RAIL | UNINCORPORATED TERRITORY | CONGRESSIONAL TOWNSHIP | SECTION | NATIONAL TRAIL |
| PRIVATE | | LOCK-AND-DAM | BLUE LINE | UNINCORPORATED TERRITORY | CIVIL TOWNSHIP | SECTION | WILDLIFE REFUGUE AREA |
| NATIONAL MONUMENT | | | GREEN LINE | UNINCORPORATED TERRITORY | CONGRESSIONAL TOWNSHIP | SECTION | WILDLIFE MANAGEMENT AREA |
| NATIONAL WILDLIFE REFUGUE | | | LONG BRIDGE (200' OR GREATER SPAN) | UNINCORPORATED TERRITORY | CIVIL TOWNSHIP | SECTION | HYDROLOGIC FEATURES |
| STATE FOREST | | | MAJOR BRIDGE (20' TO 200' SPAN) | UNINCORPORATED TERRITORY | CIVIL TOWNSHIP | SECTION | LAKE, POND OR RESERVOIR |
| STATE PARK | | | MINOR BRIDGE (5' TO 20' SPAN) | UNINCORPORATED TERRITORY | CIVIL TOWNSHIP | SECTION | STREAM (INTERMITTENT) |
| NATIONAL FOREST | | | DAM | UNINCORPORATED TERRITORY | CIVIL TOWNSHIP | SECTION | DRAINAGE DITCH |
| NATIONAL AND STATE FOREST | | | LOCK-AND-DAM | UNINCORPORATED TERRITORY | CIVIL TOWNSHIP | SECTION | WETLAND |
| STATE FOREST | | | | UNINCORPORATED TERRITORY | CIVIL TOWNSHIP | SECTION | ISLAND OR LAND |
| WILDLIFE REFUGUE AREA | | | | UNINCORPORATED TERRITORY | CIVIL TOWNSHIP | SECTION | REGIONAL WATERSHED |
| WILDLIFE MANAGEMENT AREA | | | | UNINCORPORATED TERRITORY | CIVIL TOWNSHIP | SECTION | |
| HYDROLOGIC FEATURES | | | | UNINCORPORATED TERRITORY | CIVIL TOWNSHIP | SECTION | |
| LAKE, POND OR RESERVOIR | | | | UNINCORPORATED TERRITORY | CIVIL TOWNSHIP | SECTION | |
| STREAM (INTERMITTENT) | | | | UNINCORPORATED TERRITORY | CIVIL TOWNSHIP | SECTION | |
| DRAINAGE DITCH | | | | UNINCORPORATED TERRITORY | CIVIL TOWNSHIP | SECTION | |
| WETLAND | | | | UNINCORPORATED TERRITORY | CIVIL TOWNSHIP | SECTION | |
| ISLAND OR LAND | | | | UNINCORPORATED TERRITORY | CIVIL TOWNSHIP | SECTION | |
| REGIONAL WATERSHED | | | | UNINCORPORATED TERRITORY | CIVIL TOWNSHIP | SECTION | |



Population (U.S. Census 2010): 278



To request information from this document in an alternative format, call 651-366-4718 or 1-800-657-3774 (Greater Minnesota); 711 or 1-800-627-3529 (Minnesota Relay). You may also send an e-mail to ADAREquest.dot@state.mn.us. (Please request at least one week in advance.)