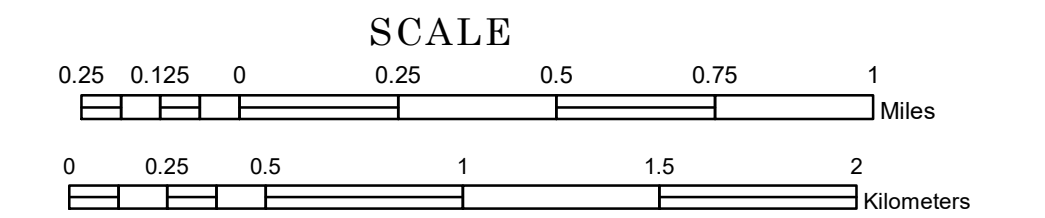


TOWNSHIP OF CREDIT RIVER


PREPARED BY THE
MINNESOTA DEPARTMENT OF TRANSPORTATION
OFFICE OF TRANSPORTATION SYSTEM MANAGEMENT

IN COOPERATION WITH
U.S. DEPARTMENT OF TRANSPORTATION
FEDERAL HIGHWAY ADMINISTRATION



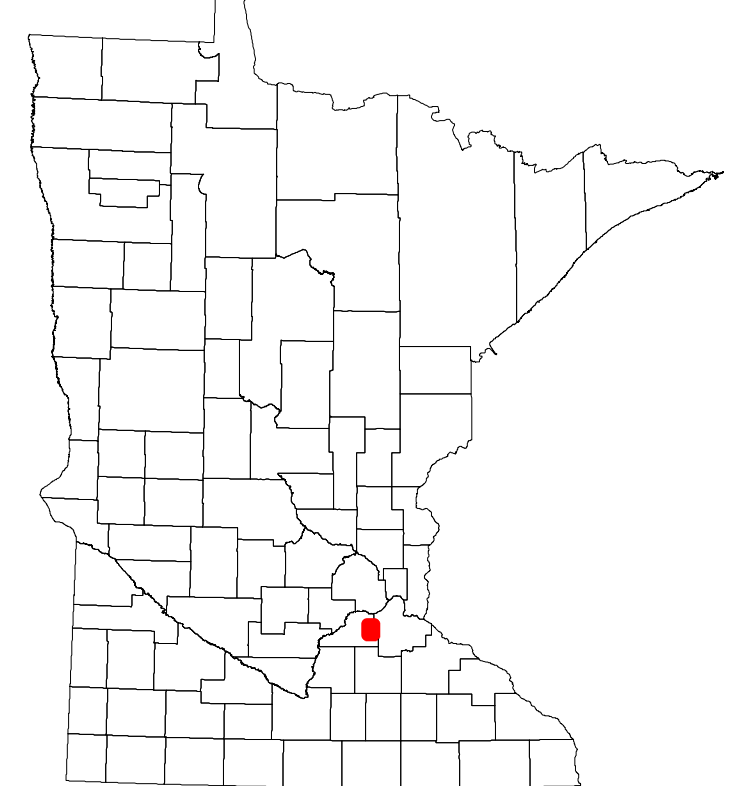
1 in = 1,600 ft
2021

Projection:
Transverse Mercator
NAD 1986
UTM Zone 15

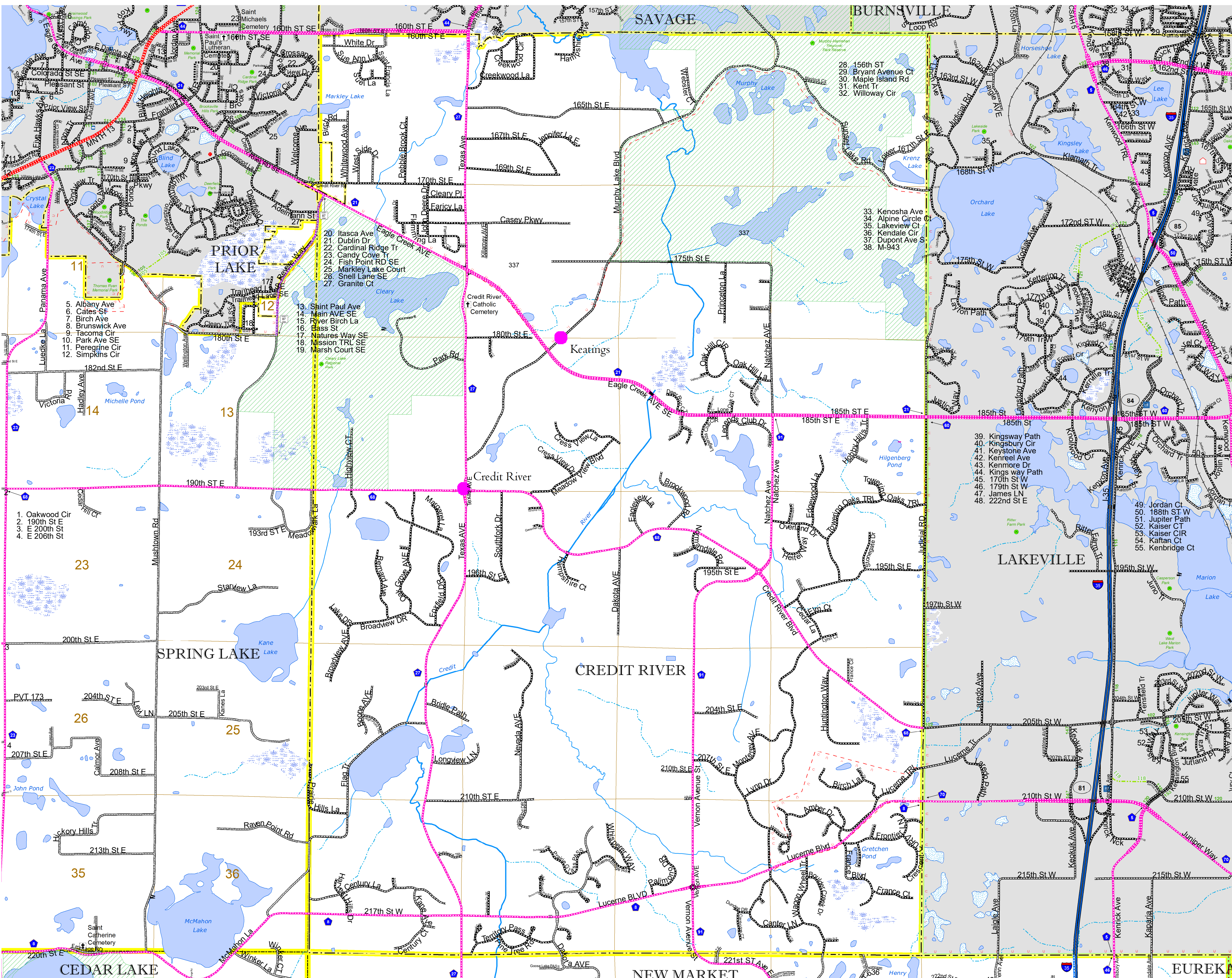


North American Datum
of 1986

ROAD AND ROADWAY FEATURES		AVIATION FEATURES	
INTERSTATE	CONCRETE	COMMERCIAL AIRPORT	GENERAL AIRPORT
US HIGHWAY	BITUMINOUS	AIRSTRIP	SEAPLANE
MN HIGHWAY	GRAVEL	AIRPORT RUNWAY	TRAIL
COUNTY STATE AID HIGHWAY	DIRT/UNIMPROVED	STATE OF MINNESOTA	CITY CENTER
COUNTY ROAD	OTHER	COUNTY	MUNICIPALITY
TOWNSHIP ROAD	UNKNOWN	UNINCORPORATED COMMUNITY	SECTION
UNORGANIZED TERRITORY ROAD		FEDERAL ADJUSTED URBAN AREA (2014)	CIVIL TOWNSHIP
OTHER ROADS		CONGRESSIONAL TOWNSHIP	MILITARY
Municipal	RAMP OR CONNECTOR	STATE HISTORICAL MARKER	STATE PARK
Private	INTERSTATE EXIT	HIGHWAY PATROL DISTRICT OFFICE	REGIONAL PARK
National Monument	GREAT RIVER ROAD	STATE TRAVEL INFORMATION CENTER	NATIONAL FOREST
State Forest		REST AREA (Full Service)	NATIONAL AND STATE FOREST
National Forest		REST AREA (Vault Toilet)	STATE FOREST
State Park		WAYSIDE (Vault or Pit Toilet)	NATIONAL TRAIL
Private		PARK AND RIDE LOT	WILDLIFE REFUGUE AREA
		PORT OF ENTRY	WILDLIFE MANAGEMENT AREA
		PUBLIC ACCESS POINT	HYDROLOGIC FEATURES
		MN STATE COLLEGE AND UNIVERSITY SYSTEM (MNSCU)	RIVER OR STREAM (Perennial)
		UNIVERSITY OF MN SYSTEM	LAKE, POND OR RESERVOIR
		FAIRGROUNDS	STREAM (Intermittent)
			DRAINAGE DITCH
			WETLAND
			ISLAND OR LAND
			REGIONAL WATERSHED



Population (U.S. Census 2010): 5096



To request information from this document in an alternative format, call 651-366-4718 or 1-800-657-3774 (Greater Minnesota Relay). You may also send an e-mail to ADRequest.dot@state.mn.us. Please request at least one week in advance.