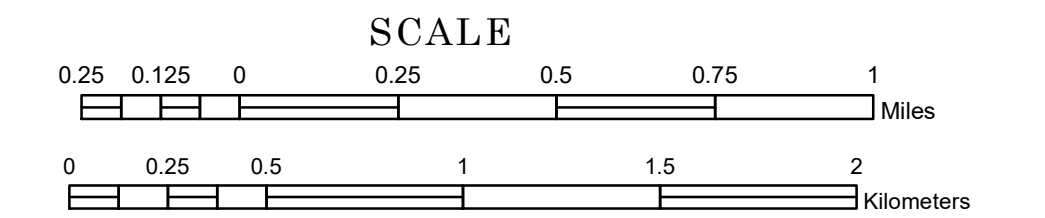


# TOWNSHIP OF NEW MARKET

PREPARED BY THE  
MINNESOTA DEPARTMENT OF TRANSPORTATION  
OFFICE OF TRANSPORTATION SYSTEM MANAGEMENT


IN COOPERATION WITH  
U.S. DEPARTMENT OF TRANSPORTATION  
FEDERAL HIGHWAY ADMINISTRATION



1 in = 1,600 ft

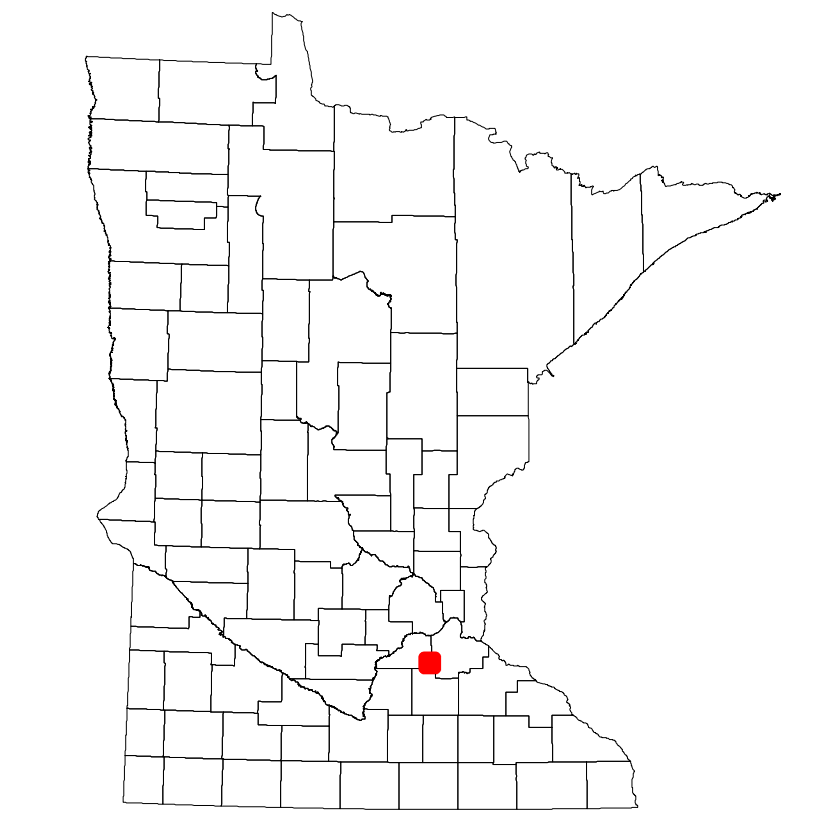
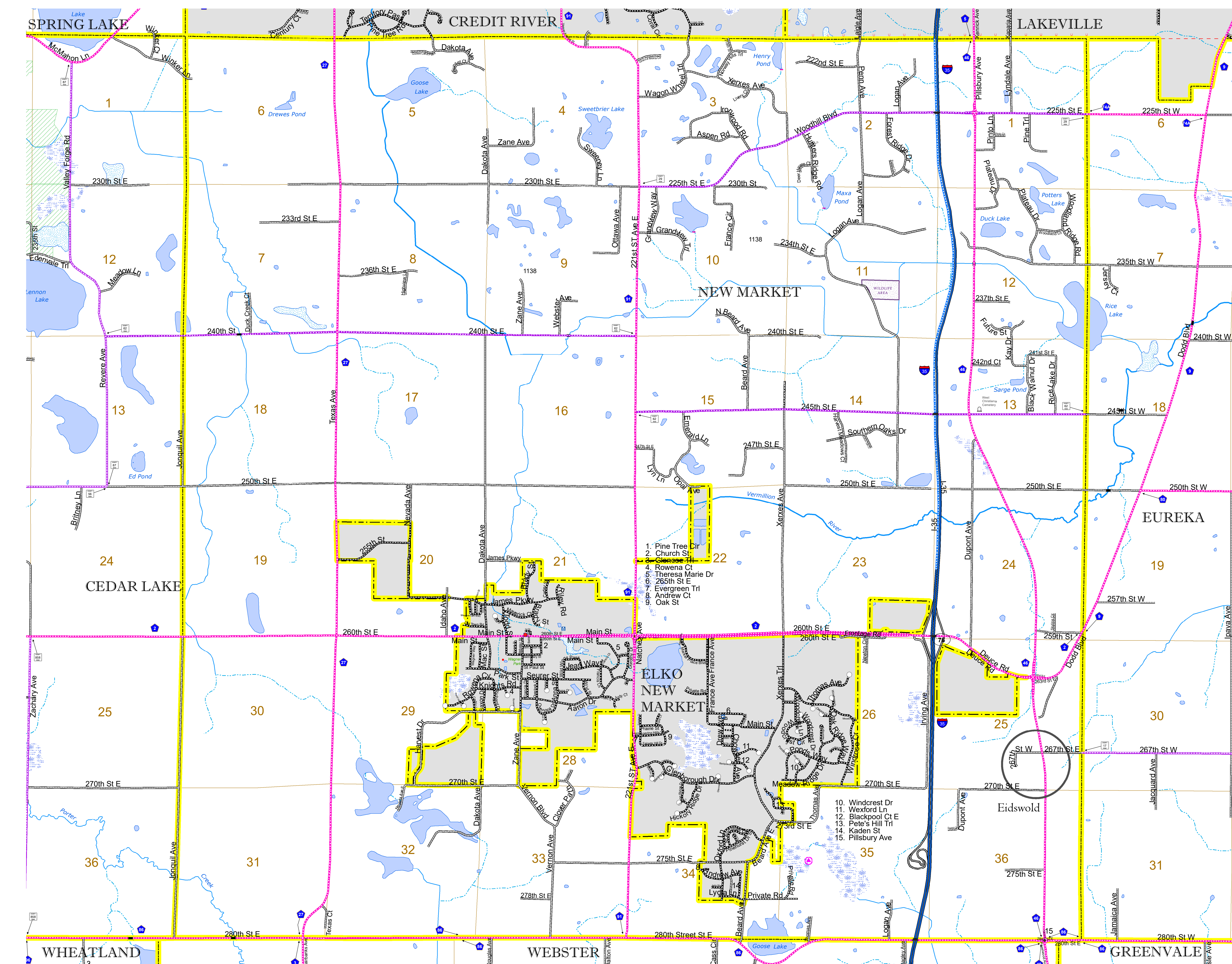
## 2023

Projection:  
Transverse Mercator  
NAD 1986  
UTM Zone 15



North American Datum  
of 1986

<b>ROAD AND ROADWAY FEATURES</b>		
<b>INTERSTATE</b>		
<b>US HIGHWAY</b>		
<b>MN HIGHWAY</b>		
<b>COUNTY STATE AID HIGHWAY</b>		
<b>COUNTY ROAD</b>		
<b>TOWNSHIP ROAD</b>		
<b>UNORGANIZED TERRITORY ROAD</b>		
<b>OTHER ROADS</b>		
<b>OTHER ROADS</b>		
<b>OTHER ROADS</b>		
<b>OTHER ROADS</b>		
<b>OTHER ROADS</b>		
<b>OTHER ROADS</b>		



To request information from this document in an alternative format, call 651-366-4718 or 1-800-657-3774 (Greater Minnesota); 711 or 1-800-627-3529 (Minnesota Relay). You may also send an e-mail to ADArequest.dot@state.mn.us. (Please request at least one week in advance.)

Population (U.S. Census 2010): 3440