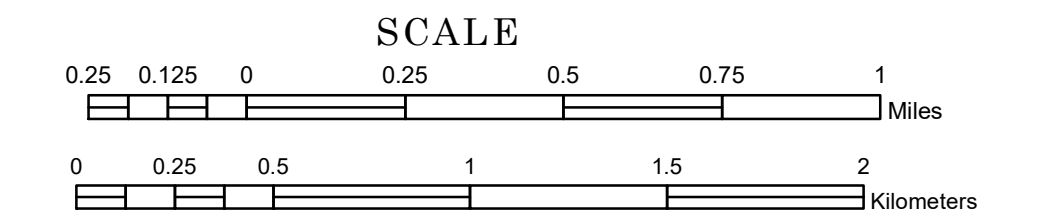


TOWNSHIP OF SAND CREEK

PREPARED BY THE
MINNESOTA DEPARTMENT OF TRANSPORTATION
OFFICE OF TRANSPORTATION SYSTEM MANAGEMENT

IN COOPERATION WITH
U.S. DEPARTMENT OF TRANSPORTATION
FEDERAL HIGHWAY ADMINISTRATION



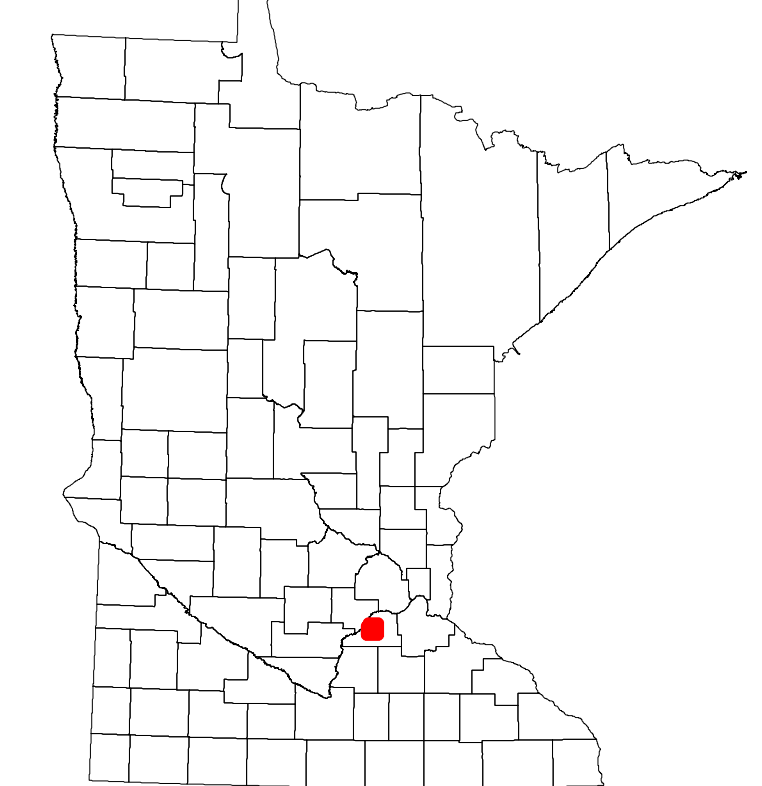
2023

Projection:
Transverse Mercator
NAD 1986
UTM Zone 15

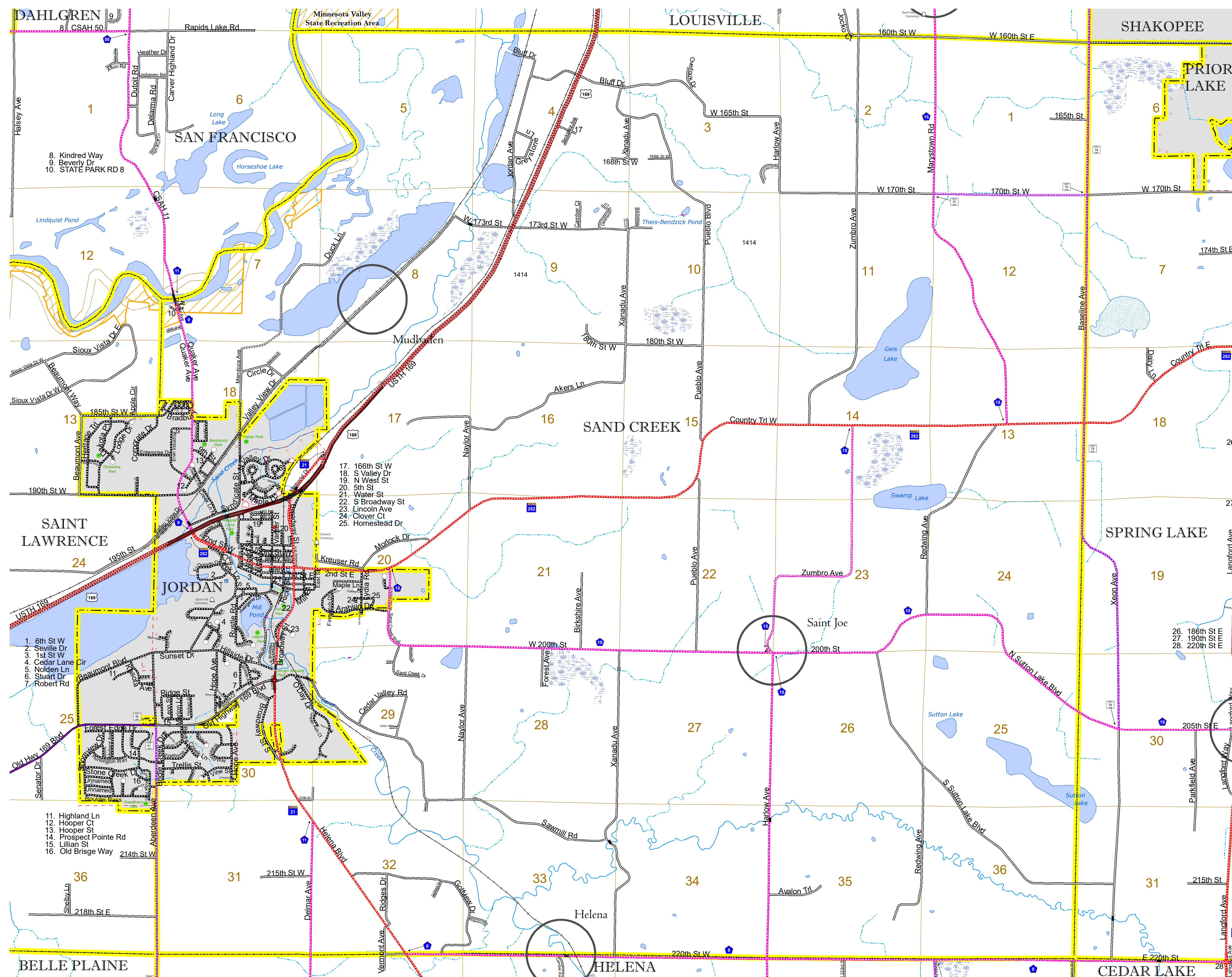


North American Datum
of 1986

ROAD AND ROADWAY FEATURES		AVIATION FEATURES	
INTERSTATE	CONCRETE	COMMERCIAL AIRPORT	GENERAL AIRPORT
US HIGHWAY	BITUMINOUS	NORTHSTAR STATION (COMMUTER)	AIRSTRIP
MN HIGHWAY	GRAVEL	SEAPLANE	AIRPORT RUNWAY
COUNTY STATE AID HIGHWAY	DIRT/UNIMPROVED	OTHER	UNKNOWN
COUNTY ROAD	OTHER	UNKNOWN	
TOWNSHIP ROAD	UNKNOWN		
UNORGANIZED TERRITORY ROAD			
OTHER ROADS			
Municipal	Private	National Monument	State Forest
Nature Service	National Park	National Wildlife	State Game
Military	National Forest	State Park	Preserve
RAILROAD AND RAILWAY FEATURES		BOUNDARY FEATURES	
EMPIRE BUILDER STATION (AMTRAK)	GENERAL AIRPORT	TRIBAL LAND	STATE OF MINNESOTA
NORTHSTAR STATION (COMMUTER)	AIRSTRIP	COUNTY	MUNICIPALITY
SEAPLANE	AIRPORT RUNWAY	UNORGANIZED TERRITORY	FEDERAL ADJUSTED URBAN AREA (2014)
LONG BRIDGE (200' OR GREATER SPAN)	STATE OF MINNESOTA	CIVIL TOWNSHIP	CONGRESSIONAL TOWNSHIP
MAJOR BRIDGE (20' TO 200' SPAN)	COUNTY	SECTION	MILITARY
MINOR BRIDGE (5' TO 20' SPAN)	MUNICIPALITY	VOYAGEURS NATIONAL PARK	BOUNDARY WATERS CANOE AREA WILDERNESS
LOCK AND DAM	UNORGANIZED TERRITORY	NATIONAL FOREST	STATE PARK
CITY CENTERS		NATIONAL AND STATE FOREST	REGIONAL PARK
STATE CAPITAL	COUNTY SEAT	STATE FOREST	NATIONAL TRAIL
CITY CENTER	UNINCORPORATED COMMUNITY	WILDLIFE REFUGUE AREA	WILDLIFE MANAGEMENT AREA
PUBLIC SERVICE FEATURES		HYDROLOGIC FEATURES	RIVER OR STREAM (PERMANENT)
MNDOT OFFICE	HIGHWAY PATROL DISTRICT OFFICE	LAKE, POND OR RESERVOIR	STREAM (INTERMITTENT)
STATE TRAVEL INFORMATION CENTER	REST AREA (FULL SERVICE)	DRAINAGE DITCH	WETLAND
REST AREA (VAULT TOILET)	WAYSIDE (VAULT OR PITY TOILET)	ISLAND OR LAND	REGIONAL WATERSHED
PARK AND RIDE LOT	PUBLIC ACCESS POINT		
PORT OF ENTRY	MN STATE COLLEGE AND UNIVERSITY SYSTEM (MNSCU)		
CULTURAL FEATURES	UNIVERSITY OF MN SYSTEM		
STATE HISTORICAL MARKER	HISTORIC DISTRICT		
HISTORIC SITE	MONUMENT		



Population (U.S. Census 2010): 1521



To request information from this document in an alternative format, call 651-366-4718 or 1-800-657-3774 (Greater Minnesota); 711 or 1-800-627-3529 (Minnesota Relay). You may also send an e-mail to ADARquest.dot@state.mn.us. (Please request at least one week in advance.)