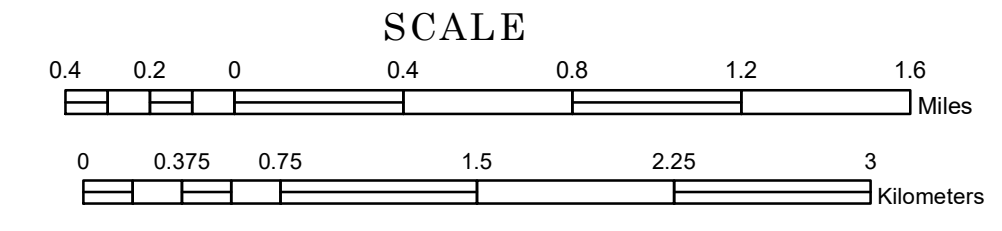



TOWNSHIP OF BECKER

PREPARED BY THE
MINNESOTA DEPARTMENT OF TRANSPORTATION
OFFICE OF TRANSPORTATION SYSTEM MANAGEMENT

IN COOPERATION WITH
U.S. DEPARTMENT OF TRANSPORTATION
FEDERAL HIGHWAY ADMINISTRATION



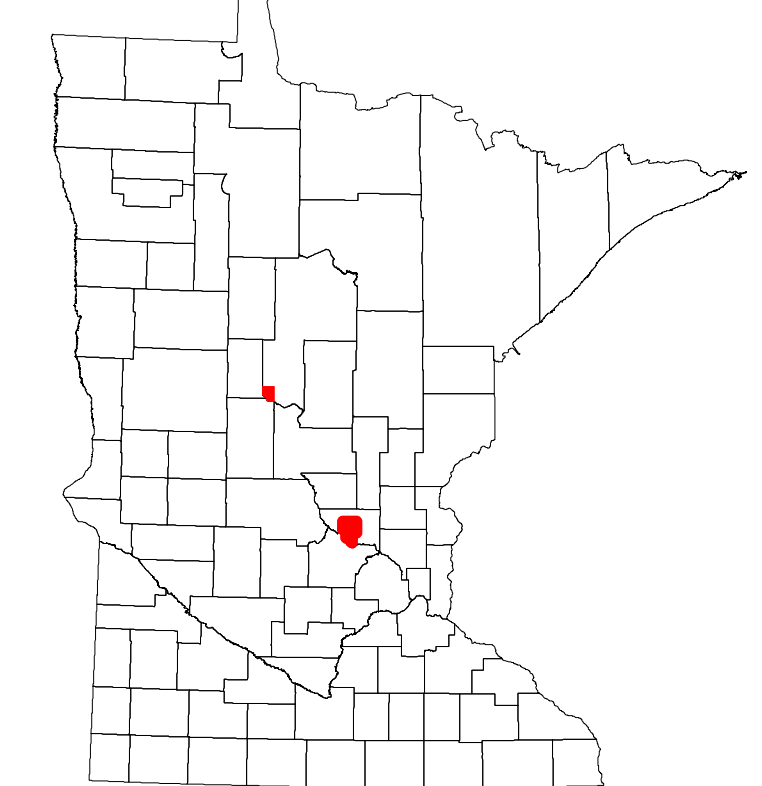
1 in = 2,400 ft
2023



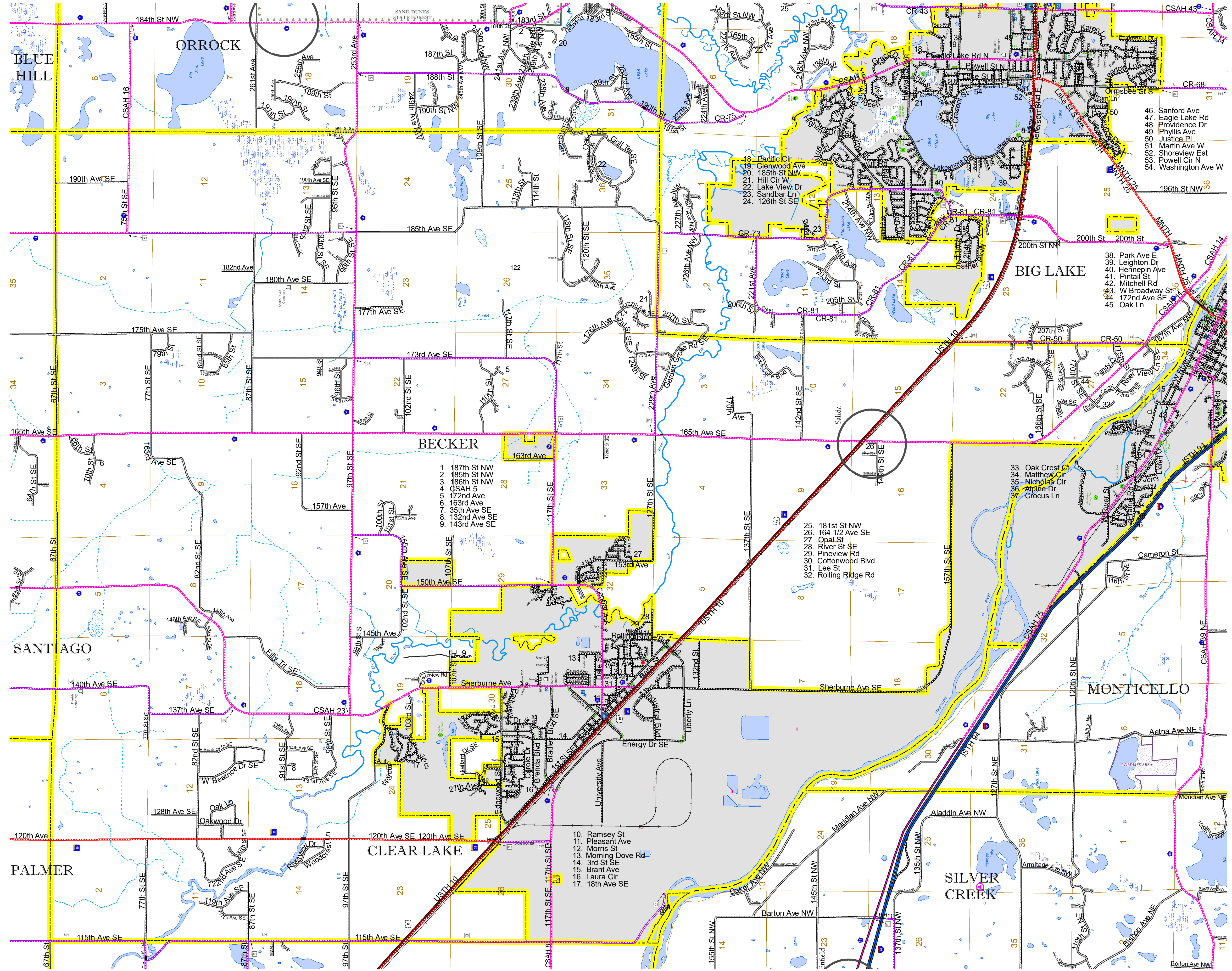
Projection:
Transverse Mercator
NAD 1986
UTM Zone 15

North American Datum
of 1986

| ROAD AND ROADWAY FEATURES | | RAILROAD AND RAILWAY FEATURES | | BOUNDARY FEATURES | |
|---------------------------------------|----------|--|----------|------------------------------------|----------|
| INTERSTATE | [Symbol] | EMPIRE BUILDER STATION (AMTRAK) | [Symbol] | TRIBAL LAND | [Symbol] |
| US HIGHWAY | [Symbol] | NORTHSTAR STATION (COMPUTER) | [Symbol] | STATE OF MINNESOTA | [Symbol] |
| MN HIGHWAY | [Symbol] | LIGHT RAIL | [Symbol] | COUNTY | [Symbol] |
| COUNTY STATE AID HIGHWAY | [Symbol] | BLUE LINE | [Symbol] | MUNICIPALITY | [Symbol] |
| COUNTY ROAD | [Symbol] | GREEN LINE | [Symbol] | UNORGANIZED TERRITORY | [Symbol] |
| TOWNSHIP ROAD | [Symbol] | LONG BRIDGE (200' OR GREATER SPAN) | [Symbol] | FEDERAL ADJUSTED URBAN AREA (2014) | [Symbol] |
| UNORGANIZED TERRITORY ROAD | [Symbol] | MAJOR BRIDGE (20' TO 200' SPAN) | [Symbol] | CIVIL TOWNSHIP | [Symbol] |
| OTHER ROADS | [Symbol] | MINOR BRIDGE (5' TO 20' SPAN) | [Symbol] | CONGRESSIONAL TOWNSHIP | [Symbol] |
| Municipal | [Symbol] | DAM | [Symbol] | LOCK AND DAM | [Symbol] |
| Private | [Symbol] | STATE CAPITAL | [Symbol] | CITY CENTER | [Symbol] |
| National Monument | [Symbol] | COUNTY SEAT | [Symbol] | CITY CENTER | [Symbol] |
| State Forest | [Symbol] | UNINCORPORATED COMMUNITY | [Symbol] | PUBLIC SERVICE FEATURES | [Symbol] |
| National Park | [Symbol] | MNDOT OFFICE | [Symbol] | MNDOT TRUCK STATION | [Symbol] |
| State Park | [Symbol] | HIGHWAY PATROL DISTRICT OFFICE | [Symbol] | STATE TRAVEL INFORMATION CENTER | [Symbol] |
| Great River Road | [Symbol] | REST AREA (Full Service) | [Symbol] | REST AREA (Vault Toilets) | [Symbol] |
| Aviation Features | [Symbol] | WAYSIDE (Vault or P/T Toilets) | [Symbol] | PARK AND RIDE LOT | [Symbol] |
| Commercial Airport | [Symbol] | PORT OF ENTRY | [Symbol] | PUBLIC ACCESS POINT | [Symbol] |
| General Airport | [Symbol] | MN STATE COLLEGE AND UNIVERSITY SYSTEM (MNSCU) | [Symbol] | UNIVERSITY OF MN SYSTEM | [Symbol] |
| Airstrip | [Symbol] | FAIRGROUNDS | [Symbol] | CULTURAL FEATURES | [Symbol] |
| Seaplane | [Symbol] | STATE HISTORICAL MARKER | [Symbol] | HISTORIC DISTRICT | [Symbol] |
| Airport Runway | [Symbol] | HISTORIC SITE | [Symbol] | MONUMENT | [Symbol] |
| Boundary Features | [Symbol] | | | | |
| Section | [Symbol] | | | | |
| Military | [Symbol] | | | | |
| Voyageurs National Park | [Symbol] | | | | |
| Boundary Waters Canoe Area Wilderness | [Symbol] | | | | |
| State Park | [Symbol] | | | | |
| Regional Park | [Symbol] | | | | |
| National Forest | [Symbol] | | | | |
| National and State Forest | [Symbol] | | | | |
| State Forest | [Symbol] | | | | |
| National Trail | [Symbol] | | | | |
| Wildlife Refuge Area | [Symbol] | | | | |
| Wildlife Management Area | [Symbol] | | | | |
| Hydrologic Features | [Symbol] | | | | |
| River or Stream (Perennial) | [Symbol] | | | | |
| Lake, Pond or Reservoir | [Symbol] | | | | |
| Stream (Intermittent) | [Symbol] | | | | |
| Drainage Ditch | [Symbol] | | | | |
| Wetland | [Symbol] | | | | |
| Island or Land | [Symbol] | | | | |
| Regional Watershed | [Symbol] | | | | |



Population (U.S. Census 2010): 4842



To request information from this document in an alternative format, call 651-366-4718 or 1-800-657-3774 (Greater Minnesota); 711 or 1-800-627-3529 (Minnesota Relay). You may also send an e-mail to ADarequest.dot@state.mn.us. (Please request at least one week in advance.)