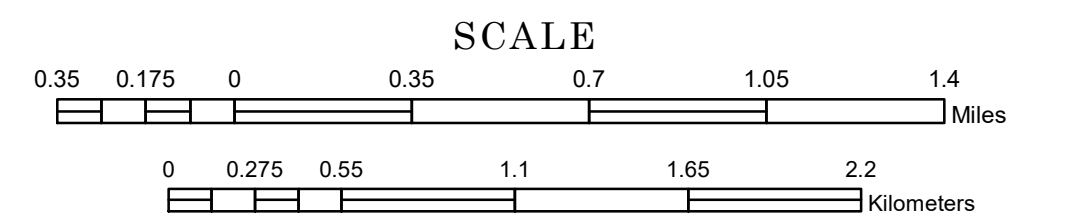


TOWNSHIP OF FAIR HAVEN


PREPARED BY THE
MINNESOTA DEPARTMENT OF TRANSPORTATION
OFFICE OF TRANSPORTATION SYSTEM MANAGEMENT

IN COOPERATION WITH
U.S. DEPARTMENT OF TRANSPORTATION
FEDERAL HIGHWAY ADMINISTRATION



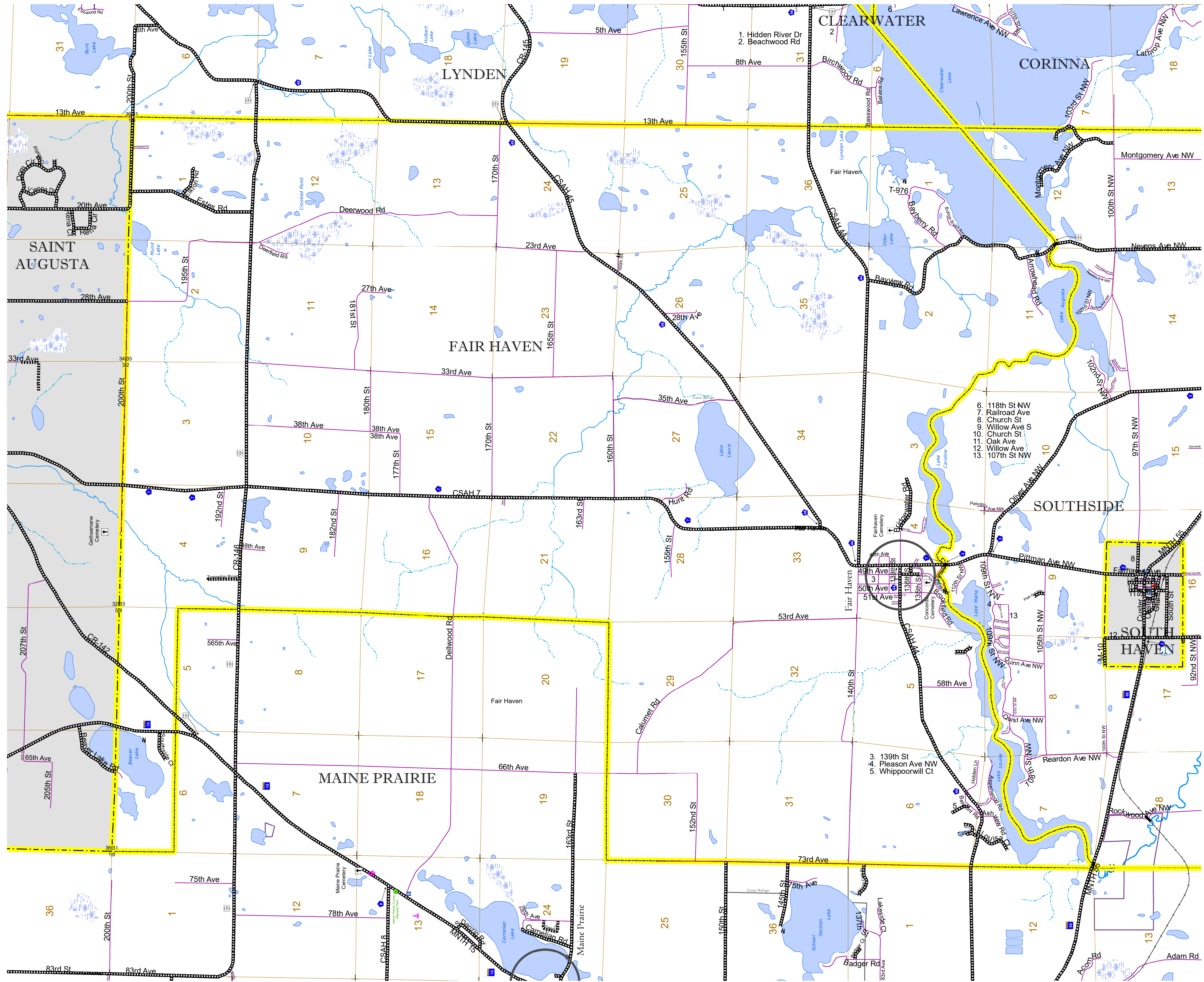
1 in = 2,000 ft

2023

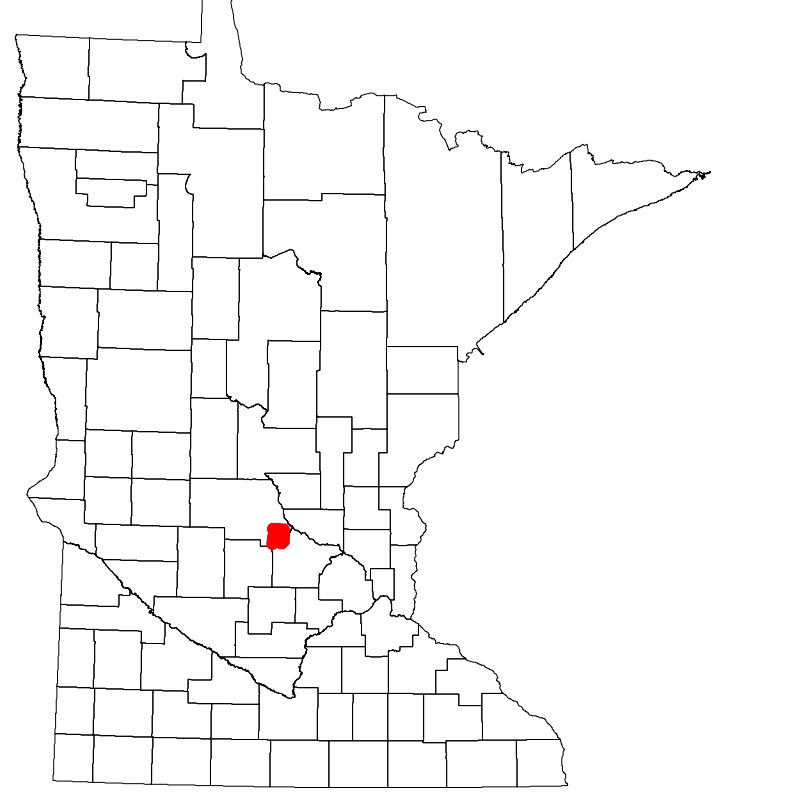


Projection:
Transverse Mercator
NAD 1986
UTM Zone 15

North American Datum
of 1986



| ROAD AND ROADWAY FEATURES | | AVIATION FEATURES | |
|--|----------|---------------------------------------|----------|
| INTERSTATE | [Symbol] | CONCRETE | [Symbol] |
| US HIGHWAY | [Symbol] | BITUMINOUS | [Symbol] |
| MN HIGHWAY | [Symbol] | GRAVEL | [Symbol] |
| COUNTY STATE AID HIGHWAY | [Symbol] | DIRT/UNIMPROVED | [Symbol] |
| COUNTY ROAD | [Symbol] | OTHER | [Symbol] |
| TOWNSHIP ROAD | [Symbol] | UNKNOWN | [Symbol] |
| UNORGANIZED TERRITORY ROAD | [Symbol] | RAMP OR CONNECTOR | [Symbol] |
| OTHER ROADS | [Symbol] | INTERSTATE EXIT | [Symbol] |
| Municipal | [Symbol] | GREAT RIVER ROAD | [Symbol] |
| Private | [Symbol] | NATIONAL MONUMENT STATE FOREST | [Symbol] |
| National Park | [Symbol] | NATIONAL WILDLIFE STATE GAME PRESERVE | [Symbol] |
| National Forest | [Symbol] | RAILROAD AND RAILWAY FEATURES | [Symbol] |
| Miscellaneous | [Symbol] | COMMERCIAL AIRPORT | [Symbol] |
| RAILROAD | [Symbol] | GENERAL AIRPORT | [Symbol] |
| EMPIRE BUILDER STATION (AMTRAK) | [Symbol] | AIRSTRIP | [Symbol] |
| NORTHSTAR STATION (COMPUTER) | [Symbol] | SEAPLANE | [Symbol] |
| LIGHT RAIL | [Symbol] | AIRPORT RUNWAY | [Symbol] |
| BLUE LINE | [Symbol] | BOUNDARY FEATURES | [Symbol] |
| GREEN LINE | [Symbol] | TRIBAL LAND | [Symbol] |
| INFRASTRUCTURE FEATURES | [Symbol] | STATE OF MINNESOTA | [Symbol] |
| LONG BRIDGE (200' OR GREATER SPAN) | [Symbol] | COUNTY | [Symbol] |
| MAJOR BRIDGE (20' TO 200' SPAN) | [Symbol] | MUNICIPALITY | [Symbol] |
| MINOR BRIDGE (5' TO 20' SPAN) | [Symbol] | UNORGANIZED TERRITORY | [Symbol] |
| DAM | [Symbol] | FEDERAL ADJUSTED URBAN AREA (2014) | [Symbol] |
| LOCK AND DAM | [Symbol] | CIVIL TOWNSHIP | [Symbol] |
| CITY CENTERS | [Symbol] | CONGRESSIONAL TOWNSHIP | [Symbol] |
| STATE CAPITAL | [Symbol] | SECTION | [Symbol] |
| COUNTY SEAT | [Symbol] | MILITARY | [Symbol] |
| CITY CENTER | [Symbol] | VOYAGEURS NATIONAL PARK | [Symbol] |
| UNINCORPORATED COMMUNITY | [Symbol] | BOUNDARY WATERS GANOE AREA WILDERNESS | [Symbol] |
| PUBLIC SERVICE FEATURES | [Symbol] | STATE PARK | [Symbol] |
| MNDOT OFFICE | [Symbol] | REGIONAL PARK | [Symbol] |
| MINDOT TRUCK STATION | [Symbol] | NATIONAL FOREST | [Symbol] |
| HIGHWAY PATROL DISTRICT OFFICE | [Symbol] | NATIONAL AND STATE FOREST | [Symbol] |
| STATE TRAVEL INFORMATION CENTER | [Symbol] | STATE FOREST | [Symbol] |
| REST AREA (FULL SERVICE) | [Symbol] | NATIONAL TRAIL | [Symbol] |
| REST AREA (VAULT TOILET) | [Symbol] | WILDLIFE REFUGUE AREA | [Symbol] |
| WAYSIDE (VAULT OR PVI TOILET) | [Symbol] | WILDLIFE MANAGEMENT AREA | [Symbol] |
| PARK AND RIDE LOT | [Symbol] | UNIVERSITY OF MN SYSTEM | [Symbol] |
| PORT OF ENTRY | [Symbol] | FAIRGROUNDS | [Symbol] |
| PUBLIC ACCESS POINT | [Symbol] | CULTURAL FEATURES | [Symbol] |
| MN STATE COLLEGE AND UNIVERSITY SYSTEM (MNSCU) | [Symbol] | STATE HISTORICAL MARKER | [Symbol] |
| UNIVERSITY OF MN SYSTEM | [Symbol] | HISTORIC DISTRICT | [Symbol] |
| HYDROLOGIC FEATURES | [Symbol] | HISTORIC SITE | [Symbol] |
| RIVER OR STREAM (PERENNIAL) | [Symbol] | MONUMENT | [Symbol] |
| LAKE, POND OR RESERVOIR | [Symbol] | | |
| STREAM (INTERMITTENT) | [Symbol] | | |
| DRAINAGE DITCH | [Symbol] | | |
| WETLAND | [Symbol] | | |
| ISLAND OR LAND | [Symbol] | | |
| REGIONAL WATERSHED | [Symbol] | | |



To request information from this document in an alternative format, call 651-366-4718 or 1-800-657-3774 (Greater Minnesota); 711 or 1-800-627-3529 (Minnesota Relay). You may also send an e-mail to ADARquest.dot@state.mn.us. (Please request at least one week in advance.)

Population (U.S. Census 2010): 1507