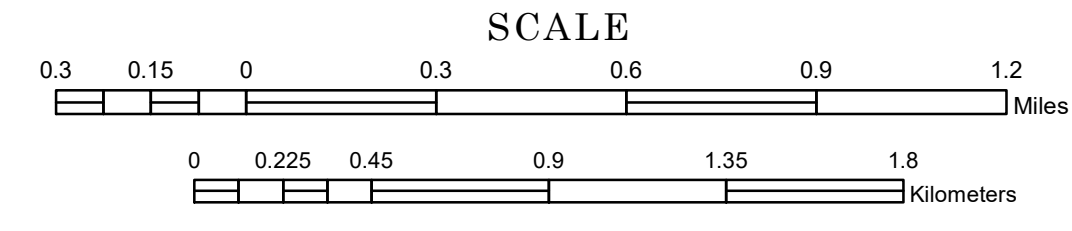


TOWNSHIP OF DARNEN


PREPARED BY THE
MINNESOTA DEPARTMENT OF TRANSPORTATION
OFFICE OF TRANSPORTATION SYSTEM MANAGEMENT

IN COOPERATION WITH
U.S. DEPARTMENT OF TRANSPORTATION
FEDERAL HIGHWAY ADMINISTRATION



1 in = 1,600 ft

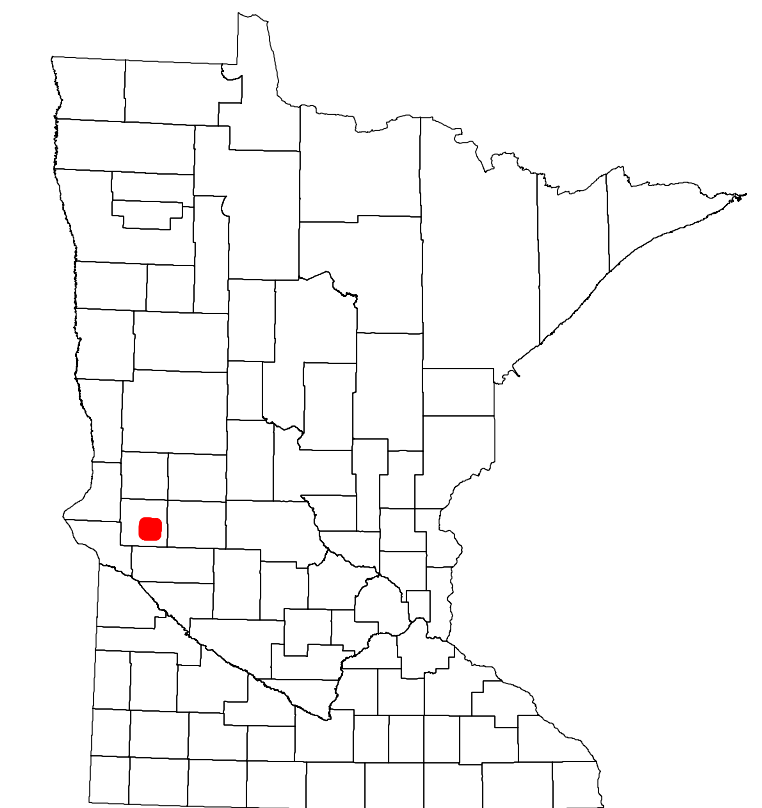
2023



Projection:
Transverse Mercator
NAD 1986
UTM Zone 15

North American Datum
of 1986

ROAD AND ROADWAY FEATURES		BOUNDARY FEATURES	
INTERSTATE	CONCRETE	TRIBAL LAND	STATE OF MINNESOTA
US HIGHWAY	BITUMINOUS	COUNTY	MUNICIPALITY
MN HIGHWAY	GRAVEL	UNORGANIZED TERRITORY	FEDERAL ADJUSTED URBAN AREA (2014)
COUNTY STATE AID HIGHWAY	DIRT/UNIMPROVED	CIVIL TOWNSHIP	CONGRESSIONAL TOWNSHIP
COUNTY ROAD	OTHER	SECTION	MILITARY
TOWNSHIP ROAD	UNKNOWN	VOYAGEURS NATIONAL PARK	BOUNDARY WATERS GANOE AREA WILDERNESS
UNORGANIZED TERRITORY ROAD	RAMP OR CONNECTOR	STATE PARK	NATIONAL FOREST
OTHER ROADS:	INTERSTATE EXIT	NATIONAL FOREST	NATIONAL AND STATE FOREST
Municipal	GREAT RIVER ROAD	State Forest	STATE FOREST
Private	AVIATION FEATURES	Wildlife Refuge Area	WILDLIFE REFUGE AREA
National Monument	COMMERCIAL AIRPORT	Wildlife Management Area	WILDLIFE MANAGEMENT AREA
National Park	GENERAL AIRPORT	Hydrologic Features	HYDROLOGIC FEATURES
National Wildlife Refuge	AIRSTRIP	River or Stream	RIVER OR STREAM (PERMANENT)
State Game	SEAPLANE	Lake, Pond or Reservoir	LAKE, POND OR RESERVOIR
State Park	AIRPORT RUNWAY	Stream (Intermittent)	STREAM (INTERMITTENT)
Present	BOUNDARY FEATURES	Drainage Ditch	DRAINAGE DITCH
ABANDONED	TRIAL LAND	Historic District	HISTORIC DISTRICT
RAILROAD AND RAILWAY FEATURES	STATE OF MINNESOTA	Historic Site	HISTORIC SITE
EMPIRE BUILDER STATION (AMTRAK)	COUNTY	Monument	MONUMENT
NORTHSTAR STATION (COMPUTER)	MUNICIPALITY	REGIONAL WATERSHED	REGIONAL WATERSHED
LIGHT RAIL	UNORGANIZED TERRITORY		
BLUE LINE	FEDERAL ADJUSTED URBAN AREA (2014)		
GREEN LINE	CIVIL TOWNSHIP		
INFRASTRUCTURE FEATURES	CONGRESSIONAL TOWNSHIP		
LONG BRIDGE (200' OR GREATER SPAN)	SECTION		
MAJOR BRIDGE (20' TO 200' SPAN)	MILITARY		
MINOR BRIDGE (5' TO 20' SPAN)	VOYAGEURS NATIONAL PARK		
DAM	BOUNDARY WATERS GANOE AREA WILDERNESS		
LOCK AND DAM	STATE PARK		
CITY CENTERS	NATIONAL FOREST		
STATE CAPITAL	NATIONAL AND STATE FOREST		
COUNTY SEAT	STATE FOREST		
CITY CENTER	WILDLIFE REFUGE AREA		
UNINCORPORATED COMMUNITY	WILDLIFE MANAGEMENT AREA		
PUBLIC SERVICE FEATURES	HYDROLOGIC FEATURES		
MNDOT OFFICE	River or Stream (Perennial)		
MNDOT TRUCK STATION	Lake, Pond or Reservoir		
HIGHWAY PATROL DISTRICT OFFICE	Stream (Intermittent)		
STATE TRAVEL INFORMATION CENTER	Drainage Ditch		
REST AREA (Full Service)	Historic District		
REST AREA (Vault Toilet)	Historic Site		
WAYSIDE (Vault or Pit Toilet)	Monument		
PARK AND RIDE LOT	Regional Watershed		
PORT OF ENTRY			
PUBLIC ACCESS POINT			
MN STATE COLLEGE AND UNIVERSITY SYSTEM (MNSCU)			
UNIVERSITY OF MN SYSTEM			
FAIRGROUNDS			
CULTURAL FEATURES			
STATE HISTORICAL MARKER			
HISTORIC DISTRICT			
HISTORIC SITE			
MONUMENT			



Population (U.S. Census 2010): 292

To request information from this document in an alternative format, call 651-366-4718 or 1-800-657-3774 (Greater Minnesota); 711 or 1-800-627-3529 (Minnesota Relay). You may also send an e-mail to ADArequest.dot@state.mn.us. (Please request at least one week in advance.)