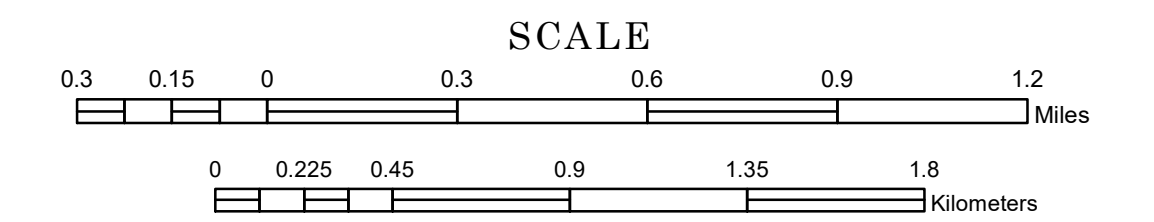


TOWNSHIP OF ELDORADO

PREPARED BY THE
MINNESOTA DEPARTMENT OF TRANSPORTATION
OFFICE OF TRANSPORTATION SYSTEM MANAGEMENT


IN COOPERATION WITH
U.S. DEPARTMENT OF TRANSPORTATION
FEDERAL HIGHWAY ADMINISTRATION



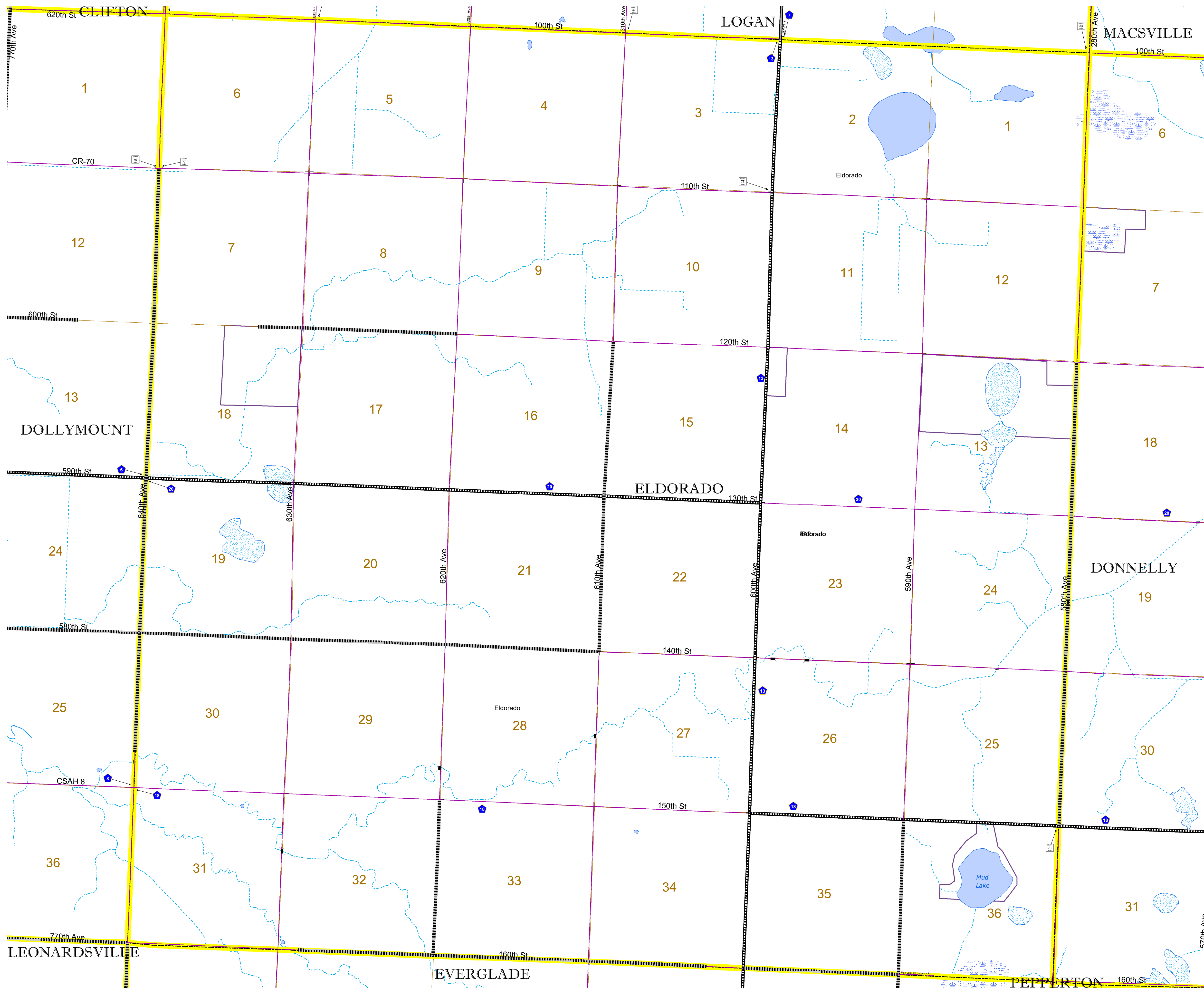
1 in = 1,600 ft

2023

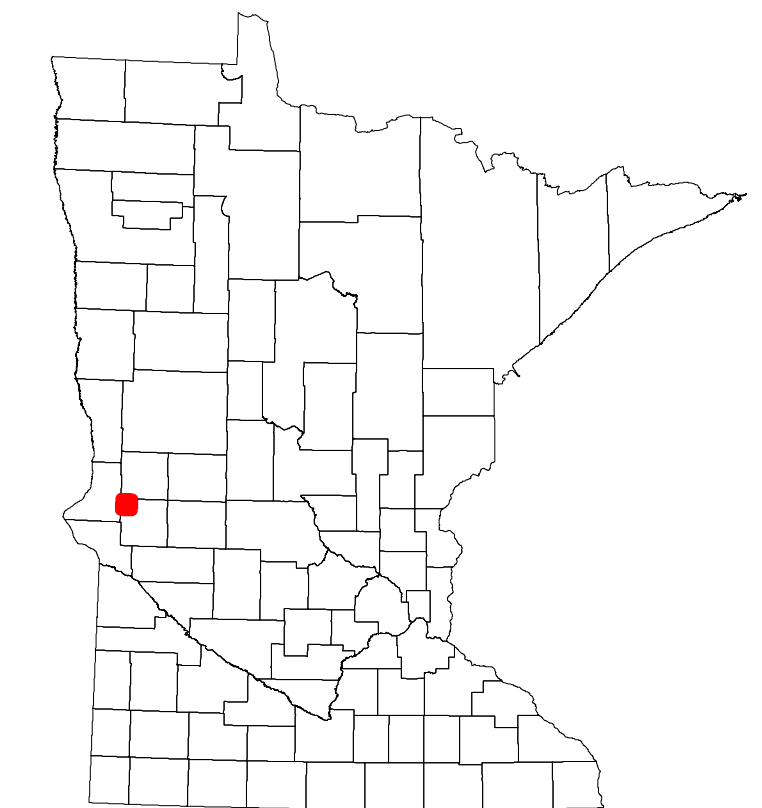
Projection:
Transverse Mercator
NAD 1986
UTM Zone 15



North American Datum
of 1986



ROAD AND ROADWAY FEATURES	
INTERSTATE	CONCRETE
US HIGHWAY	BITUMINOUS
MN HIGHWAY	GRAVEL
COUNTY STATE AID HIGHWAY	DIRT/UNIMPROVED
COUNTY ROAD	OTHER
TOWNSHIP ROAD	UNKNOWN
UNORGANIZED TERRITORY ROAD	RAMP OR CONNECTOR
OTHER ROADS	INTERSTATE EXIT
Municipal	Great River Road
Private	AVIATION FEATURES
National Monument	Commercial Airport
State Forest	General Airport
Nature Service	Airstrip
National Park	Seaplane
National Wildlife	Airport Runway
State Game	State Park
State Park	Present
Present	BOUNDARY FEATURES
RAILROAD AND RAILWAY FEATURES	
EMPIRE BUILDER STATION (AMTRAK)	TRIBAL LAND
NORTHSTAR STATION (COMPUTER)	STATE OF MINNESOTA
LIGHT RAIL	COUNTY
BLUE LINE	MUNICIPALITY
GREEN LINE	UNORGANIZED TERRITORY
INFRASTRUCTURE FEATURES	
LONG BRIDGE (200' or Greater Span)	FEDERAL ADJUSTED URBAN AREA (2014)
MAJOR BRIDGE (20' to 200' Span)	CIVIL TOWNSHIP
MINOR BRIDGE (5' to 20' Span)	CONGRESSIONAL TOWNSHIP
DAM	SECTION
LOCK AND DAM	MILITARY
CITY CENTERS	
STATE CAPITAL	VOYAGEURS NATIONAL PARK
COUNTY SEAT	BOUNDARY WATERS GANOE AREA WILDERNESS
CITY CENTER	STATE PARK
UNINCORPORATED COMMUNITY	REGIONAL PARK
PUBLIC SERVICE FEATURES	
MNDOT OFFICE	NATIONAL FOREST
MNDOT TRUCK STATION	NATIONAL AND STATE FOREST
HIGHWAY PATROL DISTRICT OFFICE	STATE FOREST
STATE TRAVEL INFORMATION CENTER	NATIONAL TRAIL
REST AREA (Full Service)	WILDLIFE REFUGUE AREA
REST AREA (Vault Toilet)	WILDLIFE MANAGEMENT AREA
WAYSIDE (Vault or Pit Toilet)	HYDROLOGIC FEATURES
PARK AND RIDE LOT	RIVER OR STREAM (Perennial)
PORT OF ENTRY	LAKE, POND OR RESERVOIR
PUBLIC ACCESS POINT	STREAM (Intermittent)
MN STATE COLLEGE AND UNIVERSITY SYSTEM (MNSCU)	DRAINAGE DITCH
UNIVERSITY OF MN SYSTEM	WETLAND
FAIRGROUNDS	ISLAND OR LAND
CULTURAL FEATURES	
STATE HISTORICAL MARKER	REGIONAL WATERSHED
HISTORIC DISTRICT	
HISTORIC SITE	
MONUMENT	



Population (U.S. Census 2010): 94

To request information from this document in an alternative format, call 651-366-4718 or 1-800-657-3774 (Greater Minnesota); 711 or 1-800-627-3529 (Minnesota Relay). You may also send an e-mail to ADArequest.dot@state.mn.us. (Please request at least one week in advance.)