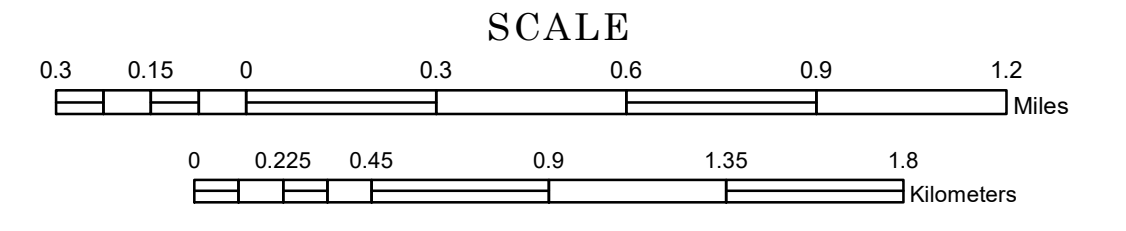


TOWNSHIP OF RENDSVILLE


PREPARED BY THE
MINNESOTA DEPARTMENT OF TRANSPORTATION
OFFICE OF TRANSPORTATION SYSTEM MANAGEMENT

IN COOPERATION WITH
U.S. DEPARTMENT OF TRANSPORTATION
FEDERAL HIGHWAY ADMINISTRATION



1 in = 1,600 ft

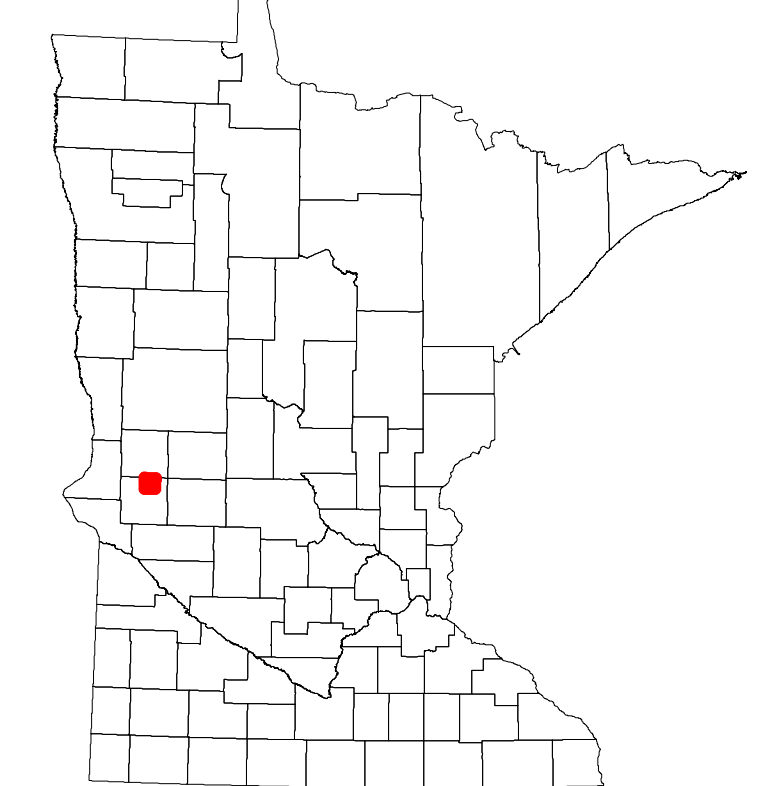
2023



Projection:
Transverse Mercator
NAD 1986
UTM Zone 15

North American Datum
of 1986

ROAD AND ROADWAY FEATURES	BOUNDARY FEATURES
INTERSTATE	CONCRETE
US HIGHWAY	BITUMINOUS
MN HIGHWAY	GRAVEL
COUNTY STATE AID HIGHWAY	DIRT/UNIMPROVED
COUNTY ROAD	OTHER
TOWNSHIP ROAD	UNKNOWN
UNORGANIZED TERRITORY ROAD	
OTHER ROADS	
Municipal Private National Monument State Forest	RAMP OR CONNECTOR
Nature Service National Park National Wildlife State Game Preserve	INTERSTATE EXIT
Museum National Forest State Park	GREAT RIVER ROAD
RAILROAD AND RAILWAY FEATURES	AVIATION FEATURES
EMPIRE BUILDER STATION (AMTRAK)	COMMERCIAL AIRPORT
NORTHSTAR STATION (COMMTREN)	GENERAL AIRPORT
	AIRSTRIP
LIGHT RAIL	SEAPLANE
BLUE LINE	AIRPORT RUNWAY
GREEN LINE	BOUNDARY FEATURES
INFRASTRUCTURE FEATURES	Tribal Land
LONG BRIDGE (200' OR GREATER SPAN)	STATE OF MINNESOTA
MAJOR BRIDGE (20' TO 200' SPAN)	COUNTY
MINOR BRIDGE (5' TO 20' SPAN)	MUNICIPALITY
DAM	UNORGANIZED TERRITORY
LOCK AND DAM	FEDERAL ADJUSTED URBAN AREA (2014)
	CIVIL TOWNSHIP
CITY CENTERS	CONGRESSIONAL TOWNSHIP
STATE CAPITAL COUNTY SEAT CITY CENTER UNINCORPORATED COMMUNITY	
PUBLIC SERVICE FEATURES	SECTION
MN DOT OFFICE	MILITARY
MN DOT TRUCK STATION	VOYAGEURS NATIONAL PARK
HIGHWAY PATROL DISTRICT OFFICE	BOUNDARY WATERS CANOE AREA WILDERNESS
STATE TRAVEL INFORMATION CENTER	STATE PARK
REST AREA (Full Service)	REGIONAL PARK
REST AREA (Vault Toilet)	NATIONAL FOREST
WAYSIDE (Vault or Pit Toilet)	NATIONAL AND STATE FOREST
PARK AND RIDE LOT	STATE FOREST
PORT OF ENTRY	NATIONAL TRAIL
PUBLIC ACCESS POINT	WILDLIFE REFUGE AREA
MN STATE COLLEGE AND UNIVERSITY SYSTEM (MNSCU)	WILDLIFE MANAGEMENT AREA
UNIVERSITY OF MN SYSTEM	HYDROLOGIC FEATURES
FARSGROUNDS	RIVER OR STREAM (PERENNIAL)
	LAKE, POND OR RESERVOIR
CULTURAL FEATURES	STREAM (Intermittent)
STATE HISTORICAL MARKER	DRAINAGE DITCH
HISTORIC DISTRICT	WETLAND
HISTORIC SITE	ISLAND OR LAND
MONUMENT	REGIONAL WATERSHED



Population (U.S. Census 2010): 161

To request information from this document in an alternative format, call 651-366-4718 or 1-800-657-3774 (Greater Minnesota); 711 or 1-800-627-3529 (Minnesota Relay). You may also send an e-mail to ADARquest.dot@state.mn.us. (Please request at least one week in advance.)