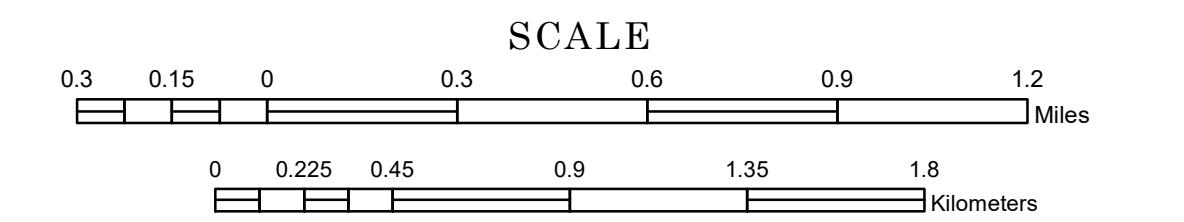


TOWNSHIP OF HAYES

PREPARED BY THE
MINNESOTA DEPARTMENT OF TRANSPORTATION
OFFICE OF TRANSPORTATION SYSTEM MANAGEMENT


IN COOPERATION WITH
U.S. DEPARTMENT OF TRANSPORTATION
FEDERAL HIGHWAY ADMINISTRATION



1 in = 1,600 ft

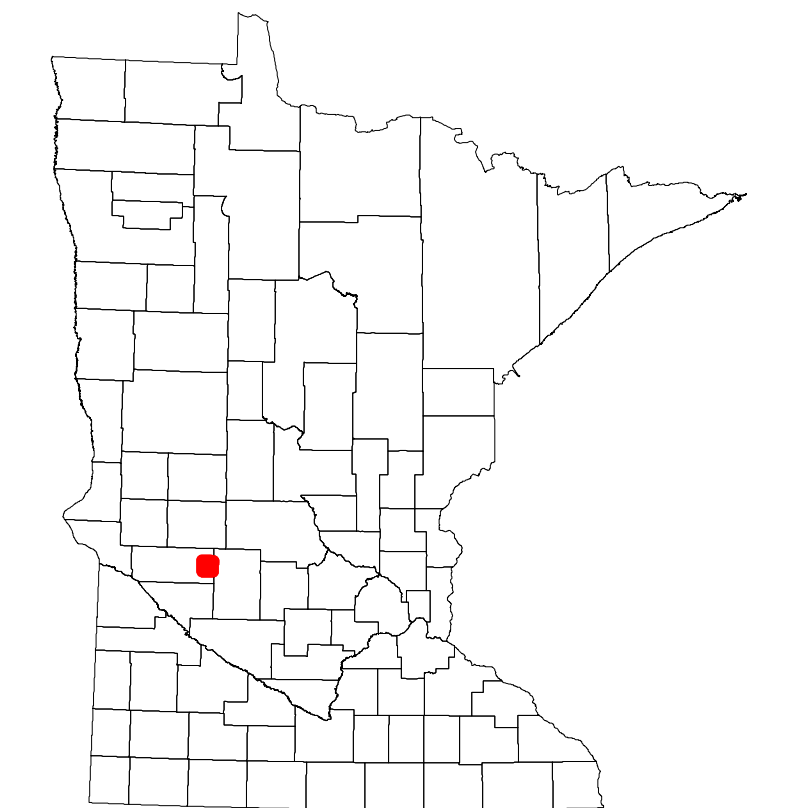
2023

Projection:
Transverse Mercator
NAD 1986
UTM Zone 15



North American Datum
of 1986

ROAD AND ROADWAY FEATURES		AVIATION FEATURES	
INTERSTATE	CONCRETE	COMMERCIAL AIRPORT	GENERAL AIRPORT
US HIGHWAY	BITUMINOUS	AIRSTRIP	SEAPLANE
MN HIGHWAY	GRAVEL	AIRPORT RUNWAY	BOUNDARY FEATURES
COUNTY STATE AID HIGHWAY	DIRT/UNIMPROVED	TRAIL	TRIBAL LAND
COUNTY ROAD	OTHER	STATE OF MINNESOTA	COUNTY
TOWNSHIP ROAD	UNKNOWN	MUNICIPALITY	MUNICIPALITY
UNORGANIZED TERRITORY ROAD	RAMP OR CONNECTOR	UNORGANIZED TERRITORY	FEDERAL ADJUSTED URBAN AREA (2014)
OTHER ROADS:	INTERSTATE EXIT	CIVIL TOWNSHIP	CONGRESSIONAL TOWNSHIP
Municipal	GREAT RIVER ROAD	SECTION	MILITARY
Private	RAILROAD AND RAILWAY FEATURES	VOYAGEURS NATIONAL PARK	BOUNDARY WATERS GANDE AREA WILDERNESS
National Monument	EMPIRE BUILDER STATION (AMTRAK)	STATE PARK	STATE PARK
National Wildlife Refuge	NORTHSTAR STATION (COMMUTER)	NATIONAL FOREST	NATIONAL FOREST
State Game Preserve	LIGHT RAIL	NATIONAL AND STATE FOREST	STATE FOREST
	BLUE LINE	WILDLIFE REFUGUE AREA	WILDLIFE MANAGEMENT AREA
	GREEN LINE	WILDLIFE REFUGUE AREA	WILDLIFE MANAGEMENT AREA
	INFRASTRUCTURE FEATURES	HYDROLOGIC FEATURES	HYDROLOGIC FEATURES
	LONG BRIDGE (200' TO GREATER SPAN)	WILDLIFE REFUGUE AREA	WILDLIFE MANAGEMENT AREA
	MAJOR BRIDGE (20' TO 200' SPAN)	RIVER OR STREAM (PERMANENT)	RIVER OR STREAM (PERMANENT)
	MINOR BRIDGE (5' TO 20' SPAN)	LAKE, POND OR RESERVOIR	LAKE, POND OR RESERVOIR
	DAM	STREAM (INTERMITTENT)	STREAM (INTERMITTENT)
	LOCK AND DAM	DRAINAGE DITCH	DRAINAGE DITCH
	CITY CENTERS	WETLAND	WETLAND
STATE CAPITAL	CITY SEAT	ISLAND OR LAND	ISLAND OR LAND
COUNTY SEAT	CITY CENTER	REGIONAL WATERSHED	REGIONAL WATERSHED
CITY CENTER	UNINCORPORATED COMMUNITY		
PUBLIC SERVICE FEATURES			
MNDOT OFFICE			
MNDOT TRUCK STATION			
HIGHWAY PATROL DISTRICT OFFICE			
STATE TRAVEL INFORMATION CENTER			
REST AREA (FULL SERVICE)			
REST AREA (VAULT TOILET)			
WAYSIDE (VAULT OR PIT TOILET)			
PARK AND RIDE LOT			
PORT OF ENTRY			
PUBLIC ACCESS POINT			
MN STATE COLLEGE AND UNIVERSITY SYSTEM (MNSCU)			
UNIVERSITY OF MN SYSTEM			
FAIRGROUNDS			
CULTURAL FEATURES			
STATE HISTORICAL MARKER			
HISTORIC DISTRICT			
HISTORIC SITE			
MONUMENT			



Population (U.S. Census 2010): 199

To request information from this document in an alternative format, call 651-366-4718 or 1-800-657-3774 (Greater Minnesota); 711 or 1-800-627-3529 (Minnesota Relay). You may also send an e-mail to ADARrequest.dot@state.mn.us. (Please request at least one week in advance.)