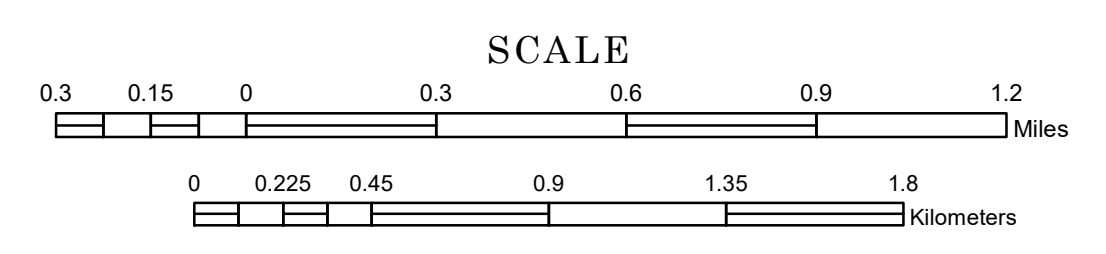


TOWNSHIP OF SIX MILE GROVE


PREPARED BY THE
MINNESOTA DEPARTMENT OF TRANSPORTATION
OFFICE OF TRANSPORTATION SYSTEM MANAGEMENT

IN COOPERATION WITH
U.S. DEPARTMENT OF TRANSPORTATION
FEDERAL HIGHWAY ADMINISTRATION



1 in = 1,600 ft

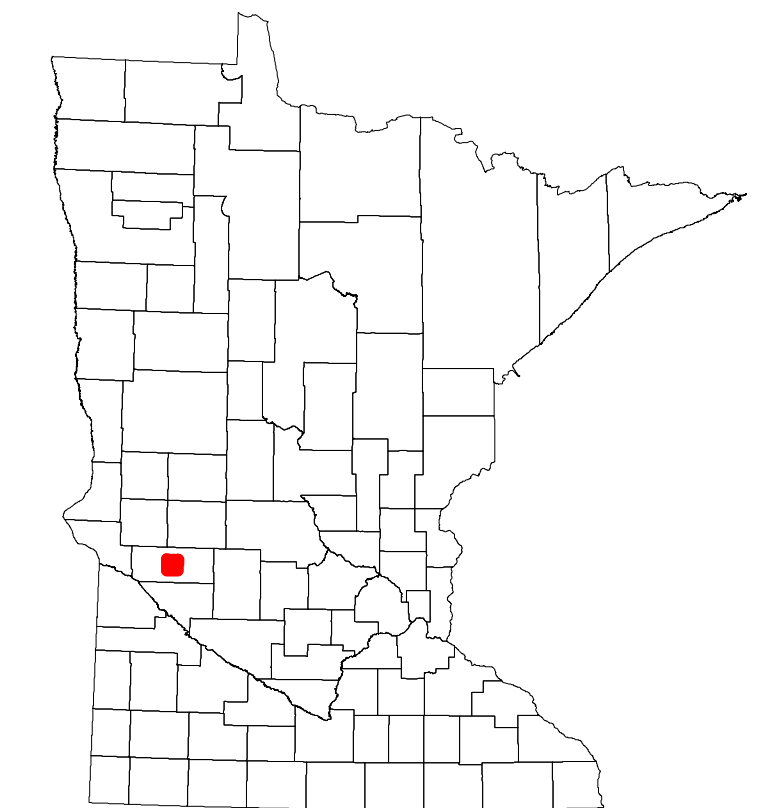
2023



Projection:
Transverse Mercator
NAD 1986
UTM Zone 15

North American Datum
of 1986

ROAD AND ROADWAY FEATURES		BOUNDARY FEATURES	
INTERSTATE		CONCRETE	
US HIGHWAY		BITUMINOUS	
MN HIGHWAY		GRAVEL	
COUNTY STATE AID HIGHWAY		DIRT/UNIMPROVED	
COUNTY ROAD		OTHER	
TOWNSHIP ROAD		UNKNOWN	
UNORGANIZED TERRITORY ROAD		RAMP OR CONNECTOR	
OTHER ROADS		INTERSTATE EXIT	
Municipal		PRIVATE	
National Monument		National Wildlife	
State Game		State Park	
Present			
RAILROAD AND RAILWAY FEATURES		AVIATION FEATURES	
RAILROAD		COMMERCIAL AIRPORT	
EMPIRE BUILDER STATION (AMTRAK)		GENERAL AIRPORT	
NORTHSTAR STATION (COMPUTER)		AIRSTRIP	
LIGHT RAIL		SEAPLANE	
BLUE LINE		AIRPORT RUNWAY	
GREEN LINE			
INFRASTRUCTURE FEATURES		BOUNDARY FEATURES	
LONG BRIDGE (300' or Greater Span)		TRIBAL LAND	
MAJOR BRIDGE (20' to 300' Span)		STATE OF MINNESOTA	
MINOR BRIDGE (5' to 20' Span)		COUNTY	
DAM		MUNICIPALITY	
LOCK AND DAM		UNORGANIZED TERRITORY	
		FEDERAL ADJUSTED URBAN AREA (2014)	
		CIVIL TOWNSHIP	
		CONGRESSIONAL TOWNSHIP	
CITY CENTERS			
STATE CAPITAL		SECTION	
COUNTY SEAT		MILITARY	
CITY CENTER		VOYAGEURS NATIONAL PARK	
UNINCORPORATED COMMUNITY		BOUNDARY WATERS CANOE AREA WILDERNESS	
PUBLIC SERVICE FEATURES			
MNDOT OFFICE		STATE PARK	
MNDOT TRUCK STATION		NATIONAL PARK	
HIGHWAY PATROL DISTRICT OFFICE		NATIONAL FOREST	
STATE TRAVEL INFORMATION CENTER		NATIONAL AND STATE FOREST	
REST AREA (Full Service)		STATE FOREST	
REST AREA (Vault Toilet)		NATIONAL TRAIL	
WAYSIDE (Vault or Pit Toilet)		WILDLIFE REFUGUE AREA	
PARK AND RIDE LOT		WILDLIFE MANAGEMENT AREA	
PORT OF ENTRY		HYDROLOGIC FEATURES	
PUBLIC ACCESS POINT		RIVER OR STREAM (Perennial)	
MN STATE COLLEGE AND UNIVERSITY SYSTEM (MNSCU)		LAKE, POND OR RESERVOIR	
UNIVERSITY OF MN SYSTEM		STREAM (Intermittent)	
FAIRGROUNDS		DRAINAGE DITCH	
CULTURAL FEATURES			
STATE HISTORICAL MARKER		WETLAND	
HISTORIC DISTRICT		ISLAND OR LAND	
HISTORIC SITE		REGIONAL WATERSHED	
MONUMENT			



Population (U.S. Census 2010): 171

To request information from this document in an alternative format, call 651-366-4718 or 1-800-657-3774 (Greater Minnesota); 711 or 1-800-627-3529 (Minnesota Relay). You may also send an e-mail to ADARrequest.dot@state.mn.us. (Please request at least one week in advance.)