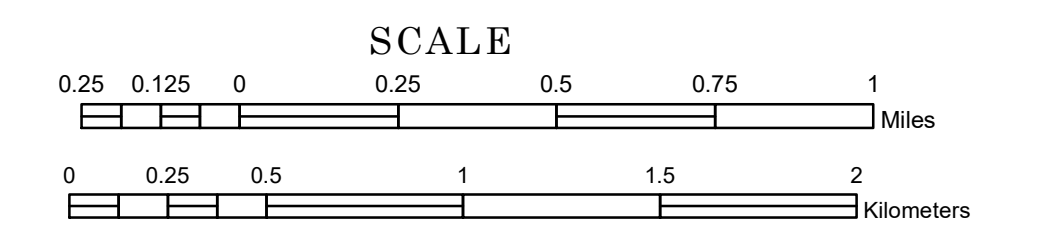


TOWNSHIP OF IONA

PREPARED BY THE
MINNESOTA DEPARTMENT OF TRANSPORTATION
OFFICE OF TRANSPORTATION SYSTEM MANAGEMENT


IN COOPERATION WITH
U.S. DEPARTMENT OF TRANSPORTATION
FEDERAL HIGHWAY ADMINISTRATION



1 in = 1,600 ft

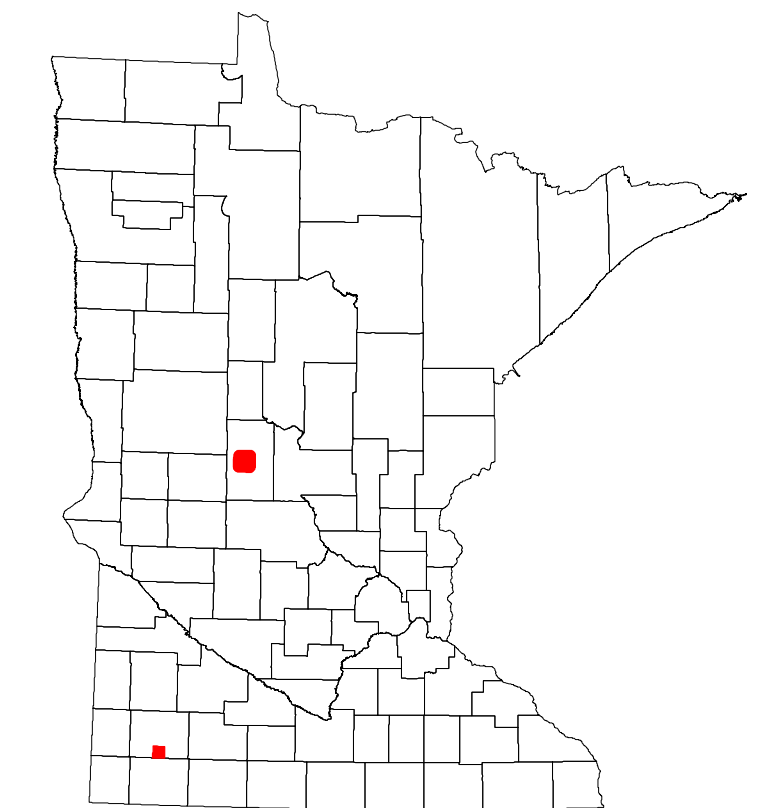
2022

Projection:
Transverse Mercator
NAD 1986
UTM Zone 15



North American Datum
of 1986

ROAD AND ROADWAY FEATURES		AVIATION FEATURES	
INTERSTATE	CONCRETE	COMMERCIAL AIRPORT	GENERAL AIRPORT
US HIGHWAY	BITUMINOUS	NORTHSTAR STATION (COMMUTER)	AIRSTRIP
MN HIGHWAY	GRAVEL	SEAPLANE	AIRPORT RUNWAY
COUNTY STATE AID HIGHWAY	DIRT/UNIMPROVED	OTHER	UNKNOWN
COUNTY ROAD	OTHER	UNKNOWN	UNKNOWN
TOWNSHIP ROAD	UNKNOWN	UNKNOWN	UNKNOWN
UNORGANIZED TERRITORY ROAD	UNKNOWN	UNKNOWN	UNKNOWN
OTHER ROADS	RAMP OR CONNECTOR	UNKNOWN	UNKNOWN
MUNICIPAL	INTERSTATE EXIT	UNKNOWN	UNKNOWN
PRIVATE	UNKNOWN	UNKNOWN	UNKNOWN
NATIONAL MONUMENT	UNKNOWN	UNKNOWN	UNKNOWN
NATIONAL SERVICE	UNKNOWN	UNKNOWN	UNKNOWN
NATIONAL WILDLIFE	UNKNOWN	UNKNOWN	UNKNOWN
STATE GAME	UNKNOWN	UNKNOWN	UNKNOWN
STATE PARK	UNKNOWN	UNKNOWN	UNKNOWN
PRESERVE	UNKNOWN	UNKNOWN	UNKNOWN
UNKNOWN	UNKNOWN	UNKNOWN	UNKNOWN
RAILROAD AND RAILWAY FEATURES		BOUNDARY FEATURES	
EMPIRE BUILDER STATION (AMTRAK)	TRIBAL LAND	STATE OF MINNESOTA	COUNTY
NORTHSTAR STATION (COMMUTER)	STATE OF MINNESOTA	MUNICIPALITY	UNORGANIZED TERRITORY
LIGHT RAIL	STATE OF MINNESOTA	FEDERAL ADJUSTED URBAN AREA (2014)	CIVIL TOWNSHIP
BLUE LINE	STATE OF MINNESOTA	CONGRESSIONAL TOWNSHIP	SECTION
GREEN LINE	STATE OF MINNESOTA	MILITARY	VOYAGEURS NATIONAL PARK
UNKNOWN	STATE OF MINNESOTA	VOYAGEURS NATIONAL PARK	BOUNDARY WATERS CANOE AREA WILDERNESS
LONG BRIDGE (200' OR GREATER SPAN)	STATE OF MINNESOTA	STATE PARK	REGIONAL PARK
MAJOR BRIDGE (20' TO 200' SPAN)	STATE OF MINNESOTA	NATIONAL FOREST	NATIONAL AND STATE FOREST
MINOR BRIDGE (5' TO 20' SPAN)	STATE OF MINNESOTA	STATE FOREST	NATIONAL TRAIL
DAM	STATE OF MINNESOTA	NATIONAL TRAIL	WILDLIFE REFUGUE AREA
LOCK AND DAM	STATE OF MINNESOTA	WILDLIFE REFUGUE AREA	WILDLIFE MANAGEMENT AREA
UNKNOWN	STATE OF MINNESOTA	WILDLIFE MANAGEMENT AREA	HYDROLOGIC FEATURES
CITY CENTERS		HYDROLOGIC FEATURES	
STATE CAPITAL	STATE OF MINNESOTA	RIVER OR STREAM (PERMANENT)	LAKE, POND OR RESERVOIR
COUNTY SEAT	STATE OF MINNESOTA	STREAM (INTERMITTENT)	DRAINAGE DITCH
CITY CENTER	STATE OF MINNESOTA	WETLAND	ISLAND OR LAND
UNINCORPORATED COMMUNITY	STATE OF MINNESOTA	REGIONAL WATERSHED	UNKNOWN
PUBLIC SERVICE FEATURES		CULTURAL FEATURES	
MN DOT OFFICE	STATE OF MINNESOTA	STATE HISTORICAL MARKER	HISTORIC DISTRICT
MN DOT TRUCK STATION	STATE OF MINNESOTA	HISTORIC SITE	MONUMENT
HIGHWAY PATROL DISTRICT OFFICE	STATE OF MINNESOTA	UNKNOWN	UNKNOWN
STATE TRAVEL INFORMATION CENTER	STATE OF MINNESOTA	UNKNOWN	UNKNOWN
REST AREA (FULL SERVICE)	STATE OF MINNESOTA	UNKNOWN	UNKNOWN
REST AREA (VAULT TOILET)	STATE OF MINNESOTA	UNKNOWN	UNKNOWN
WAYSIDE (VAULT OR PITY TOILET)	STATE OF MINNESOTA	UNKNOWN	UNKNOWN
PARK AND RIDE LOT	STATE OF MINNESOTA	UNKNOWN	UNKNOWN
PORT OF ENTRY	STATE OF MINNESOTA	UNKNOWN	UNKNOWN
PUBLIC ACCESS POINT	STATE OF MINNESOTA	UNKNOWN	UNKNOWN
MN STATE COLLEGE AND UNIVERSITY SYSTEM (MNSCU)	STATE OF MINNESOTA	UNKNOWN	UNKNOWN
UNIVERSITY OF MN SYSTEM	STATE OF MINNESOTA	UNKNOWN	UNKNOWN
FAIRGROUNDS	STATE OF MINNESOTA	UNKNOWN	UNKNOWN



Population (U.S. Census 2010): 490

To request information from this document in an alternative format, call 651-366-4718 or 1-800-657-3774 (Greater Minnesota); 711 or 1-800-627-3529 (Minnesota Relay). You may also send an e-mail to ADAREquest.dot@state.mn.us. (Please request at least one week in advance.)