GENERAL HIGHWAY MAP
WINONA COUNTY
MINNESOTA

PREPARED BY THE
MINNESOTA DEPARTMENT OF TRANSPORTATION
PROGRAM SUPPORT GROUP
IN COOPERATION WITH
U.S. DEPARTMENT OF TRANSPORTATION
FEDERAL HIGHWAY ADMINISTRATION

SCALE
1 0 1 2 3 4 MILES
1 0 1 2 3 4 5 6 KILOMETERS

2000
BASIC DATA - 1977

Projection:
Minnesota Coordinate System
South Zone
Lambert Conformal Conic

North American Datum
of 1983

N
W E
S

Aggregate Source Legend

- Gravel Pit - Active
- Gravel Pit - Inactive
- Mn/DOT - Active
- Mn/DOT - Inactive
- Commercial Aggregate
- Rock Quarry

Source: Aggregate Unit
Office of Materials & Road Research
Minnesota Dept. of Transportation

4/25/2002

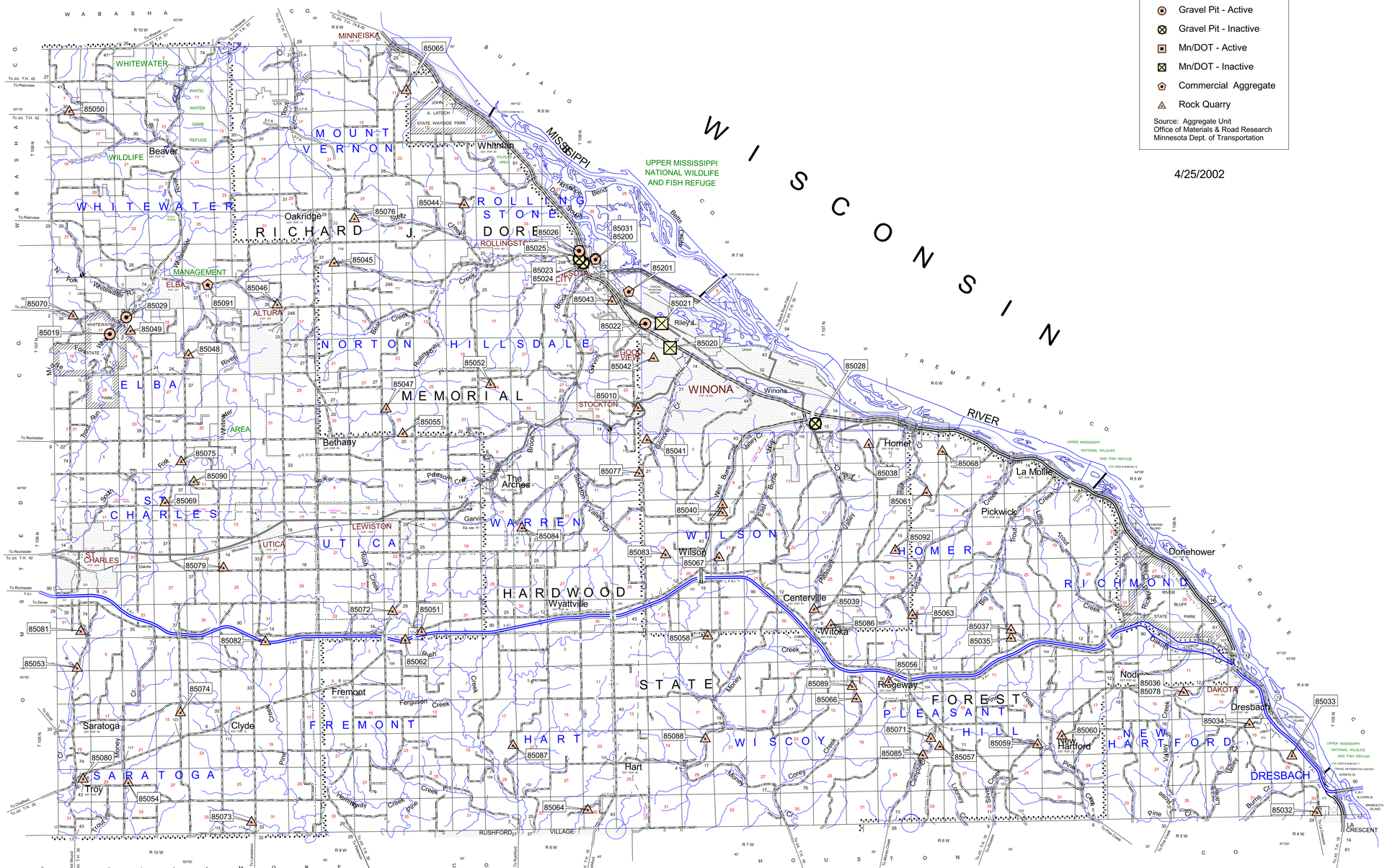

LEGEND

ROAD AND ROADWAY FEATURES

PROJECTED ROAD
PRIMITIVE ROAD
UNIMPROVED ROAD
GRADED AND DRAINED ROAD
SOIL SURFACE ROAD
GRAVEL OR STONE ROAD
BITUMINOUS ROAD
PAVED ROAD
PAVED ROAD
TRUNK HIGHWAY UNDER CONSTRUCTION
ROADS IN UNINCORPORATED COMPACTS
EXTENSIONS OF LOCAL ROADS (NOT F.A.I.) WITHIN MUNICIPALITIES AND FRONTAGE ROADS
POINTS BETWEEN WHICH DISTANCES ARE MEASURED INDICATED THUS
GRADE SEPARATION
FULL TRAFFIC INTERCHANGE
PARTIAL TRAFFIC INTERCHANGES INDICATING TRAFFIC MOVEMENT

ROAD SYSTEM DESIGNATIONS

INTERSTATE TRUNK HIGHWAY — 35
U.S. NUMBERED TRUNK HIGHWAY — 65
STATE NUMBERED TRUNK HIGHWAY — 16
COUNTY STATE AID HIGHWAY — 5
COUNTY ROAD — 24
COUNTY STATE AID IN ADJOINING COUNTY — 24
TERMINATION OF DESIGNATED ROUTE
INTERSTATE EXIT
GREAT RIVER ROAD
FEDERAL AID INTERSTATE SYSTEM — F.A.I.
NATIONAL FOREST HIGHWAY — N.F.H.
NATIONAL FOREST DEVELOPMENT — N.F.D.
STATE FOREST HIGHWAY — S.F.H.
STATE FOREST ROAD — S.F.R.
STATE PARK ROAD — S.P.R.

RAILROADS

RAILROAD (ANY NUMBER OF TRACKS) USED BY A SINGLE OPERATING COMPANY OR BY TRIMS OF ANOTHER RAILROAD UNDER TRACKAGE RIGHTS
RAILROADS IN JUXTAPOSITION (TWO OR MORE TRACKS USED BY TWO OPERATING COMPANIES ON ADJACENT RIGHTS OF WAY)
RAILROAD STATION
GRADE CROSSING
UNDERPASS (HIGHWAY BELOW)
OVERPASS (HIGHWAY ABOVE)

AIRWAYS

RUNWAY
MILITARY FIELD
COMMERCIAL OR MUNICIPAL FIELD
CAMPLITE FACILITIES
LIMITED FACILITIES
LIGHTED AIRWAY STRIP
SEAPLANE BASE
AIRWAY LIGHT BEACON, GENERAL
RADIO RANGE STATION

STRUCTURES

General Symbols (over 20' span)
HIGHWAY BRIDGE
SMALL BRIDGES CLOSELY SPACED
DRAWBRIDGE

General Symbols (300' span and over)
GENERAL
DRAWBRIDGE
ARCH
TRUSS
THE WORD TOLL IS ADDED WHERE APPLICABLE

Other Structures
PEDESTRIAN BRIDGE
DAM WITH ROAD (LARGE SCALE)
DAM WITH ROAD (SMALL SCALE)
DAM WITHOUT ROAD (LARGE SCALE)
DAM WITHOUT ROAD (SMALL SCALE)
LEVEE ON DAM
LEVEE OR DIKE (WITH ROAD)
MINOR STRUCTURES (# TO 20' SPAN)
CONCRETE FORD OR DIP
FORD - ROAD ESTABLISHED

BOUNDARIES

NATIONAL OR STATE
COUNTY
CIVIL TOWNSHIP
CONGRESSIONAL TOWNSHIP (U.S. LAND)
CORPORATE LINE
SECTION LINE
CONGESTED AREA
NATIONAL OR STATE PARK
NATIONAL OR STATE FOREST
INDIAN RESERVATION
GAME REFUGE
AIRPORT
WILDLIFE MANAGEMENT AREA (STATE) OR WATERSHED AREA (FEDERAL)
MAP EXTENSION (SHOWS ADJOINING SHEETS OF THE SAME COUNTY)

DRAINAGE

INTERMITTENT STREAM
MARSH STREAM
WIDE STREAMBED
MARSH OR SWAMP LAND
DRAINAGE DITCH
LAKE OR POND

NAVIGATION

BARGE LINES ON NATURAL STREAMS
SHIP LINES ON INLAND LAKES
DOCK, PIER OR LANDING
NAVIGABLE STREAM
DAM WITH LOCK
LANDMARK LIGHT BEACON
LIGHTHOUSE

CONSERVATION

FOREST RANGER STATION
GUARD OR RANGER STATION (NOT PERMANENTLY OCCUPIED)
FISH HATCHERY
GAME PRESERVE
OBSERVATION OR LOOKOUT TOWER
FIRE TOWER, CAMP OR MILITARY POST
SMALL PARK (P = STATE, CP = COUNTY, MP = MUNICIPAL, WP = WAYSIDE)
PUBLIC ACCESS POINT

RECREATION

GOLF COURSE OR COUNTRY CLUB
GUN CLUB
ATHLETIC FIELD
HORSE RACE TRACK
PICNIC GROUND
PLAYGROUND, BALLFIELD, ETC.
BATHING BEACH OR SWIMMING POOL
SCENIC SITE
CAMP SITE
CAMP OR LODGE

FARM AND DWELLING UNITS

FARM UNIT
DWELLING (OTHER THAN FARM)
SCHOOL DORMITORY FOR STUDENTS, WORKERS, MIGRANTS, ETC.
SEASONAL DWELLING
ROWS OR GROUPS OF DWELLINGS CLOSELY SPACED
NUMBER ADJACENT TO SYMBOL INDICATES NUMBER OF EACH UNIT
DOT AND ARROW ARE USED TO INDICATE LOCATION OF ANY CULTURAL FEATURE SHOWN OUT OF POSITION

INDUSTRIAL

FACTORY OR INDUSTRIAL PLANT
SAWMILL
STORAGE TANKS, OIL OR GAS
GRAIN ELEVATOR
BEET DUMP
STOCKYARD, FIELD LOT
QUARRY
MILK DEPOT, CREAMERY OR CHEESE FACTORY
WAREHOUSE

COMMERCIAL

STORE OR SMALL BUSINESS ESTABLISHMENT
HOTEL
MOTEL
TOURIST COURT
DRIVE-IN THEATRE
NURSERY
GREENHOUSE

PUBLIC SERVICE FACILITIES

POST OFFICE
FIRE STATION
MUSEUM
PUBLIC LIBRARY
SCHOOL
U.S. BORDER PORT OF ENTRY
RADIO STATION
SEWAGE DISPOSAL PLANT
NURSING HOME
HOSPITAL
TOWN HALL
CORRECTIONAL INSTITUTION

CITY CENTERS

STATE CAPITAL
COUNTY SEAT
CITY CENTER
INCORPORATED CITY (GENERALIZED)
UNINCORPORATED COMMUNITY

MISCELLANEOUS MAP FEATURES

CHURCH; OTHER RELIGIOUS INSTITUTIONS
CEMETERY
CHURCH WITH CEMETERY ADJACENT
FAIRGROUND, RACE COURSE, SPEEDWAY
MONUMENT (SMALL)
MILITARY CAMP, OR MILITARY POST
DWELLING
SANITARY LANDFILL
AUTO JUNKYARD
SCRAP METAL JUNKYARD
HIGHWAY GARAGE
STATE PATROL SUBSTATION
DEPARTMENT OF TRANSPORTATION DISTRICT OFFICE
TOLL HOUSE; STATE PORT OF ENTRY OR INSPECTION
VALVE HOUSE
NATURAL GAS, PETROLEUM PRODUCTS; CRUDE OIL, OR WATER
GROUND OR PUMPING STATION
NATURAL GAS, PETROLEUM PRODUCTS; CRUDE OIL, OR WATER
PIPELINE, NATURAL GAS
PIPELINE, PETROLEUM PRODUCTS
PIPELINE, CRUDE OIL
PIPELINE, WATER
TRANSMISSION LINE (230KV OR OVER)
POWER PLANT
TRANSFORMER STATION
TRANSLOCATION STATION
LOOKOUT TOWER AND TRIANGULATION STATION
MINOR TRIANGULATION STATION
HISTORIC SITE (STATE OR NATIONAL; OPEN TO THE PUBLIC)

Outline Map of Minnesota showing location of the County within the State.

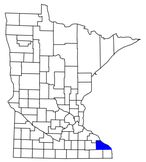

Outline Map of the County.



Area of this County 642 Sq. Miles
Land Area 630 Sq. Miles
1990 Total County Population 47,828

NOTE: GAME REFUGES INDICATED IN TWP. 105 N. R.4 W., TWP. 106 N. R. 5 & 6 W., TWP. 107 N. R. 7 & 8 W. AND TWP. 108 N. R. 7 & 8 W. ARE PART OF THE FEDERAL UPPER MISSISSIPPI NATIONAL WILDLIFE AND FISH REFUGE LOCATED IN THIS COUNTY.

*NOTE: ALL FEATURES EXCEPT TOWNSHIP ROADS AND CULTURE ARE CURRENT AS OF JANUARY 1, 2000.

NOTE: FOR DETAIL OF COUNTY STATE AID HIGHWAYS AND COUNTY ROADS IN INCORPORATED PLACES, SEE MAPS OF MUNICIPALITIES.

SHEET 1 OF 1