

- 1 Clay or Sandy Clay
- 2 Silty Clay
- 3 Sandy Clay Loam, Silty Clay Loam, or Clay Loam
- 4 Silt Loam, Silt, Loam, or Peat
- 5 Sandy Loam
- 6 Loamy Sand
- 7 Very Fine to Fine Sand
- 8 Medium Sand
- 9 Coarse Sand
- 10 Gravel



LEGEND

	Solum		Peat/Organic Soil		Textures (See Chart at Left)
NR	No Recovery		Plant Matter for C-14		Break for Graphic Representation
	Shells				

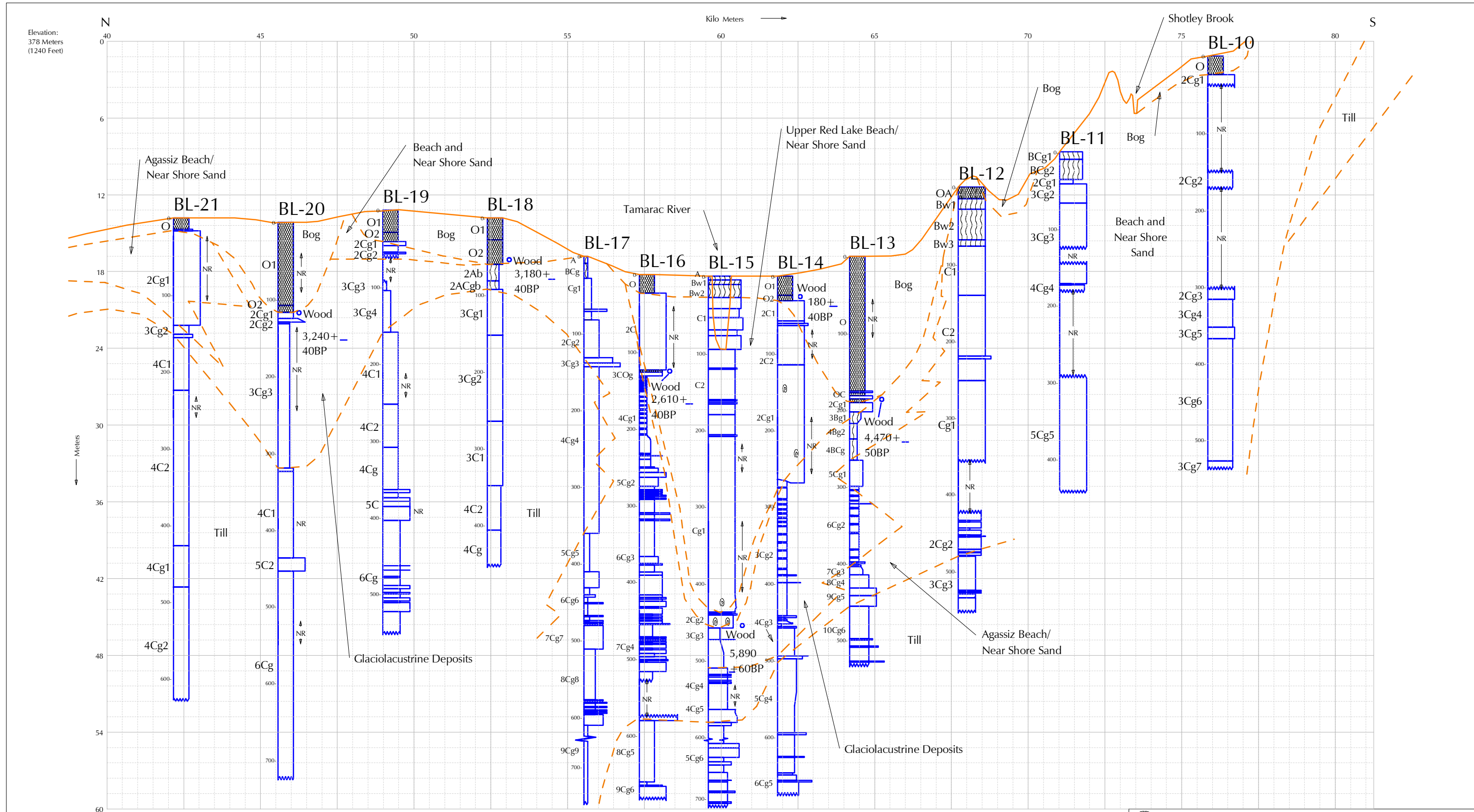
Note:
Topographic Profile this Sheet is represented in meters. Cores and Lithostratigraphic Surfaces are Shown in Centimeters and are Labeled on each Core.

MINNESOTA DEPARTMENT OF TRANSPORTATION

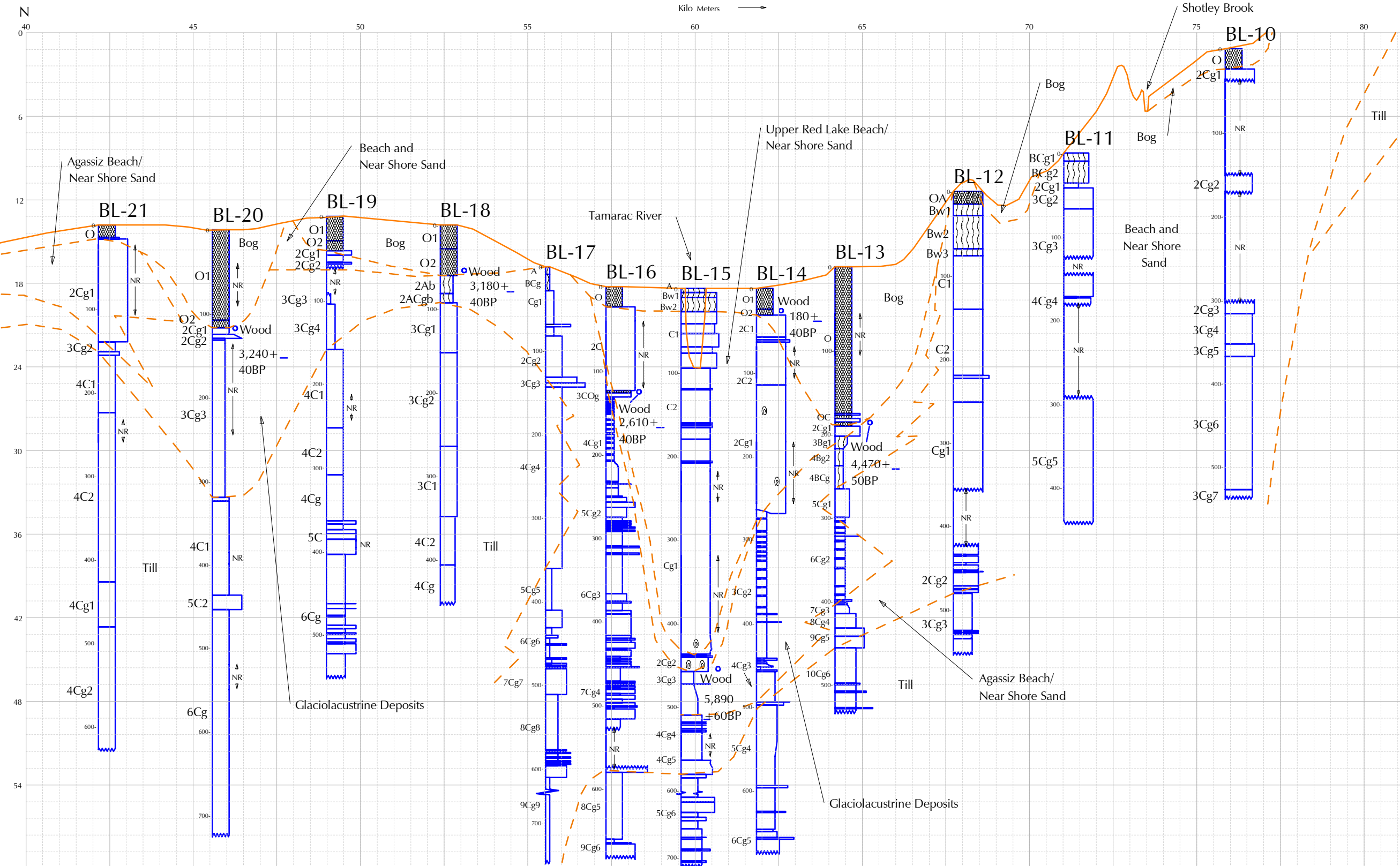
FIGURE E-39
RED LAKE BOG TRANSECT 1 OF 3

 DEPARTMENT OF TRANSPORTATION UNITED STATES OF AMERICA	Scale: AS SHOWN
	Date: 8/97

By: KEB



Elevation:
378 Meters
(1240 Feet)



- 1 Clay or Sandy Clay
- 2 Silty Clay
- 3 Sandy Clay Loam, Silty Clay Loam, or Clay Loam
- 4 Silt Loam, Silt, Loam, or Peat
- 5 Sandy Loam
- 6 Loamy Sand
- 7 Very Fine to Fine Sand
- 8 Medium Sand
- 9 Coarse Sand
- 10 Gravel

LEGEND

Note:
Topographic Profile this Sheet is represented in meters. Cores and Lithostratographic Surfaces are Shown in Centimeters and are Labeled on each Core.

MINNESOTA DEPARTMENT OF TRANSPORTATION

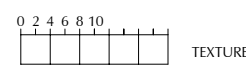

FIGURE E-40

RED LAKE BOG TRANSECT 2 OF 3

DEPARTMENT OF TRANSPORTATION
UNITED STATES OF AMERICA

Scale: AS SHOWN
Date: 8/97
By: KEB

Elevation:
366 Meters
(1200 Feet)



- 1 Clay or Sandy Clay
- 2 Silty Clay
- 3 Sandy Clay Loam, Silty Clay Loam, or Clay Loam
- 4 Silt Loam, Silt, Loam, or Peat
- 5 Sandy Loam
- 6 Loamy Sand
- 7 Very Fine to Fine Sand
- 8 Medium Sand
- 9 Coarse Sand
- 10 Gravel

LEGEND

	Solum		Peat/ Organic Soil		Textures (See Chart at Left)
	No Recovery		Break for Graphic Representation		Shells
	Plant Matter for C-14				

Note:
Topographic Profile this
Sheet is represented in
meters. Cores and
Lithostratographic
Surfaces are shown in
Centimeters and are
Labeled on each Core.

MINNESOTA DEPARTMENT OF TRANSPORTATION

FIGURE E-41

RED LAKE BOG TRANSECT 3 OF 3

DEPARTMENT OF TRANSPORTATION
UNITED STATES OF AMERICA

Scale: AS SHOWN
Date: 8/97
By: KEB

FIG-E41.DGN