FORM R.L.-7 REV. 2-40

PREPARED BY
HIGHWAY PLANNING SURVEY
IN COOPERATION WITH
U. S. PUBLIC ROADS ADMINISTRATION

STATE OF MINNESOTA
DEPARTMENT OF HIGHWAYS
ROAD LIFE STUDIES
CONSTRUCTION PROJECT LOG RECORD

CONTROL SECTION 1209
TRUNK HIGHWAY 40
COUNTY Chippewa
DISTRICT 8A

LIMITS: W. End of Bridge (Minn. River) - W. Jct. T.H. 29

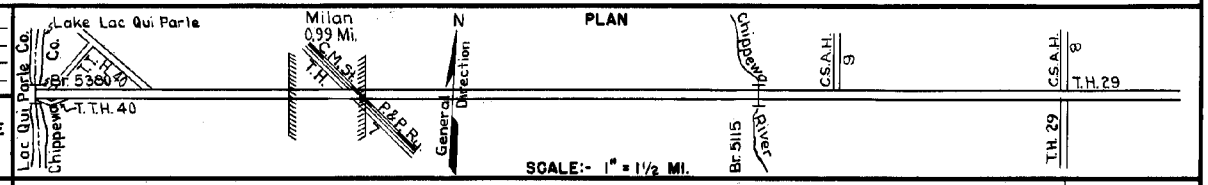

YEAR BUILT	PROJECT Nº	DESCRIPTION: TYPE	WIDTH	THICKNESS	REMARKS	CODE Nº
					No Record of Constr.	
		Gravel	20-22'	2"		
					Added in 1934.	
		Grading	24'		Co. Job 2301. Added	
1923		Gravel	20'		in 1934, 1200 C.Y./Mi.	
		Br. X-173	16'		168' H.T. & W.S.	
					Co. Job 3106.	
1931		Br. 5115	23'		140' H.T.	
					Added in 1934.	
1936	40=145-22	Br. 5650, 5649,			W 106, W 104,	
		5656 & 5651			W 128 & W 108.	
		Grading	30-44'		Direct Labor.	
1937	40=145-21-1	Gravel	30'	1"		
1938	1209-01	Br. 5380	27'		160' H.T.	
1938	A.F.E.19	Mixed Bitum.	24'	1"		
					Maint. Dept.	
C 1941	A.F.E.29	Mixed Bit.	26'	1¼"		
					Maint. Dept.	
M					RT-10, 3402 Gal./Mi.	
1942	A.F.E.5	Bit. Seal Coat			Grav. 278 C.Y./Mi.	
					Maint. Dept.	
M 1942	A.F.E.6	Regravelling			259 C.Y./Mile.	
					Maint. Dept.	
M 1944	A.F.E.6	Grav. Resurfacing			296 C.Y./Mi.	
					Maint. Div.	
M 1944	A.F.E.4	Bit. Surf. Repair				
					Maint. Div.	
C		Grading	28'			
1947	1209-04	Stab. Gravel	28'	1¾"	1000 C.Y./Mi.	
C		Grading	32'			
1948 (2)	1209-05	Stab. Gravel	24'	2½"	1200 C.Y./Mi.	

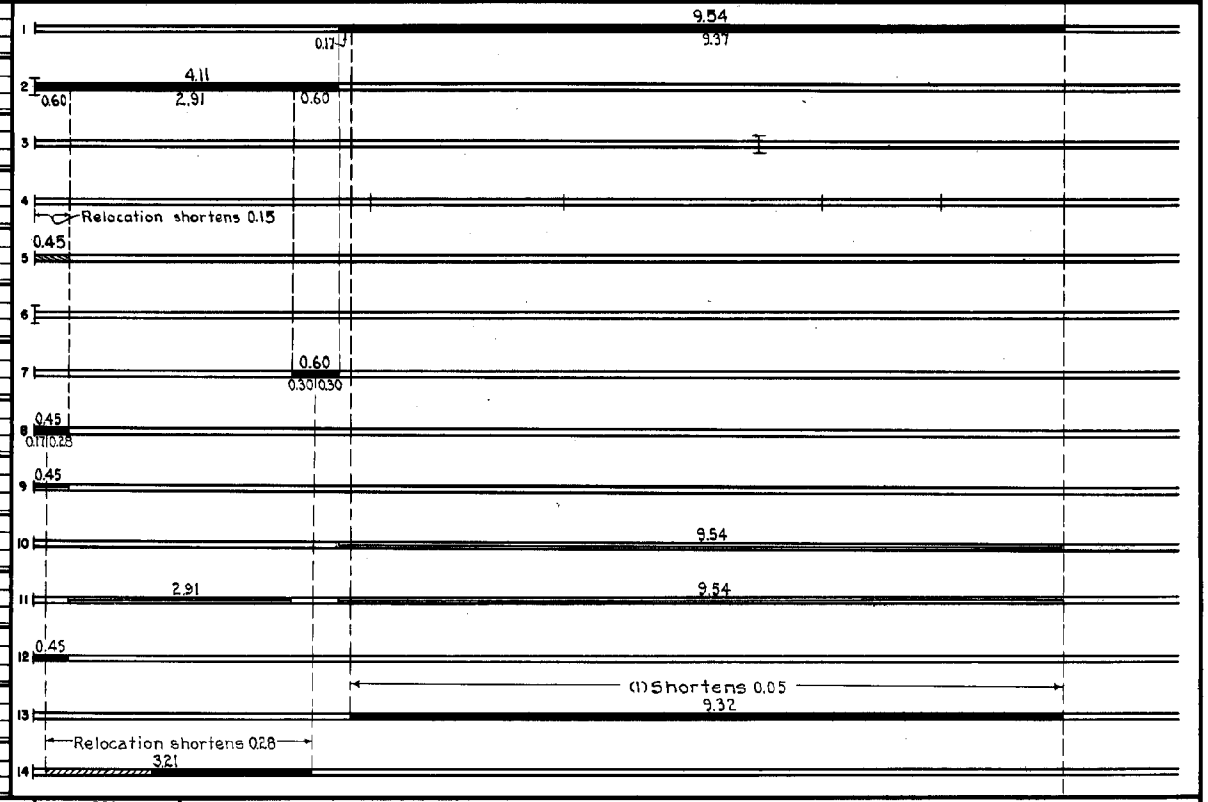

YEARS FROM	YEARS TO	TOTAL MILES	UNINCORPORATED RDWY. MI.	UNINCORPORATED BR. MI.	INCORPORATED RDWY. MI.	INCORPORATED BR. MI.	RURAL RDWY. MI.	RURAL BR. MI.	URBAN RDWY. MI.	URBAN BR. MI.
1934	1936	13.65	12.59	0.06	1.00	0.00	13.59	0.06	0.00	0.00
1937	1946	13.50	12.44	0.06	1.00	0.00	13.44	0.06	0.00	0.00
1947	1947	13.45	12.40	0.06	0.99	0.00	13.39	0.06	0.00	0.00
1948		13.17	12.12	0.06	0.99	0.00	13.11	0.06	0.00	0.00

REMARKS: Layout is to scale as of 1937 (1) C.S. now terminates at P.I. at W. Jct. T.H. 29
(2) Contract not final but work substantially complete in 1948.

12-7-60

FORM R.L.-7 REV. 2-40

SHEET 2 OF 3

PREPARED BY
HIGHWAY PLANNING SURVEY
IN COOPERATION WITH
U. S. PUBLIC ROADS ADMINISTRATION

STATE OF MINNESOTA
DEPARTMENT OF HIGHWAYS
ROAD LIFE STUDIES
CONSTRUCTION PROJECT LOG RECORD

CONTROL SECTION 1209
TRUNK HIGHWAY 40
COUNTY Chippewa
DISTRICT 8A

LIMITS: W. End of Bridge (Minn. River) - W. Jct. T.H. 29

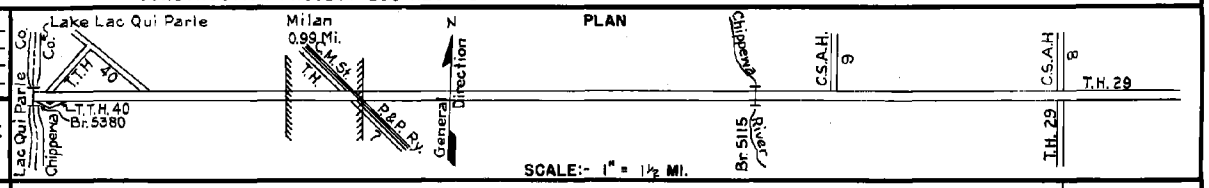

YEAR BUILT	PROJECT Nº	DESCRIPTION: TYPE	WIDTH	THICKNESS	REMARKS	CODE Nº		
C 1949	A.F.E. 16	Bit Surfac. (12.70 Mi)			Bit. 142918 Gal.		1	13.17
		Bit. Resurf. (0.47 Mi)			Agg. 7845 Tons			
		Mixed Bit.	24'	1"	Spot Subgr. Corr.			
C 1951	A.F.E. 20	Bit. Resurfacing			SC4, 125239 Gal.		2	13.17
		Mixed Bit.	23'	1"	Agg. 9513 Tons			
		Spot Grade Lifts		added				
M 1952	A.F.E. 4	Spot Treat.			MC-2, 29572 Gal.		3	13.17 (Net 3.00)
		Bit. Surf. Repair			Agg. 628 C.Y.			
M 1953	A.F.E. 604	Spot Treat.			MC-3, 30181 Gal.		4	9.50 (Net 4.00)
		Bit. Surf. Repair	24'		Agg. 2358 Tons			
M 1954	A.F.E. 604	Spot Treat			MC3 & RS2, 37963 Gal.		5	13.17 (Net Repair 1.71)
		Bit. Surf. Repair	24'		Agg. 1190 Tons & 865 C.Y.			
	A.F.E. 605	Light Bit. Seal (13.17 Mi)	24'					
M 1956	A.F.E. 604	Spot Treat			MC-3, 42210 Gal.		6	13.17 (Net 5.92)
		Bit. Surf. Repair	24'		Agg. 3444 Tons			
M 1957	A.F.E. 604	Spot Treat			MC-3, 14140 Gal.		7	13.17 (Net 1.72)
		Bit. Surf. Repair	24'		Agg. 1169 Tons			
M 1958	A.F.E. 604	Spot Treat			MC-3, 22872 Gal.		8	13.17 (Net 3.44)
		Bit. Surf. Repair	24'		Agg. 1610 Tons			
M 1960		Spot Treat			MC-3 20052 Gal.		9	6.63 (Net 2.34)
		Bit. Surf. Repair	24'		Agg. 1485 Tons			
M 1961		Spot Treat			MC-3, 17334 Gal. for		10	11.58 (Net 1.94)
		Bit. Surf. Repair	24'		Repair & 1343 Gal. for			
					Tack			
M 1963		Spot Treat			MC-3, 19843 Gal.		11	10.14 (Net 2.23)
		Bit. Surf. Repair	24'		Agg. 1642 Tons			
					Tack, MC-3, 1563 Gal.			
M 1964	C	Light Bit Seal	25'		RS-2K, 26682 Gal.		12	13.13
					Agg. 875 C.Y.			
M 1967	SF	Bit. Surf. Repair	24'	1"	MC-800 Tack 2400 Gal.		13	12.42 (Net 4.27)
					Bit. Surf. 2,982 Ton			
C 1973	1209-08	Bit. Overlay	23'	3"			14	13.17
		Gravel Shoulders	2.5					

YEARS FROM	YEARS TO	TOTAL MILES	UNINCORPORATED ROWY. MI.	UNINCORPORATED BR. MI.	INCORPORATED ROWY. MI.	INCORPORATED BR. MI.	RURAL ROWY. MI.	RURAL BR. MI.	URBAN ROWY. MI.	URBAN BR. MI.

REMARKS: See Sheet No. 1

1-75

Mn/DOT 29450 (4-78)
FORM RL-7

PREPARED BY
BUREAU OF POLICY & PLANNING
IN COOPERATION WITH
U.S. DEPARTMENT OF TRANSPORTATION-FEDERAL HIGHWAY ADMINISTRATION

STATE OF MINNESOTA
DEPARTMENT OF TRANSPORTATION
CONSTRUCTION PROJECT LOG RECORD

CONTROL SECTION 1209
TRUNK HIGHWAY 40
COUNTY Chippewa
DISTRICT 8A

LIMITS: W End of Bridge (Minn. R.) — W Jct. TH-29

Ref. Pt. 028+00.577 - 041+00.733

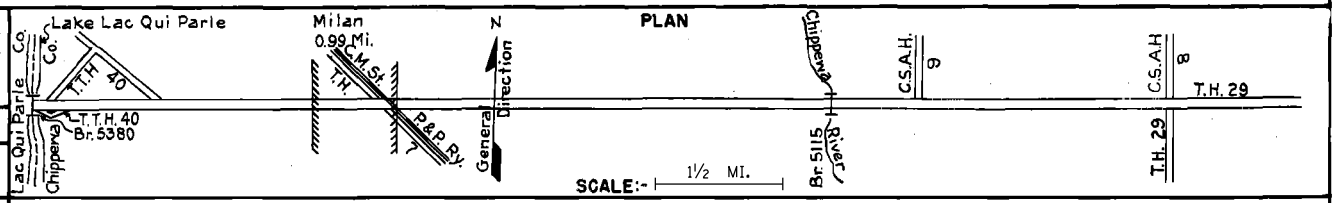

YEAR BUILT	PROJECT Nº	DESCRIPTION: TYPE	WIDTH	THICKNESS	REMARKS
M 1982	SF	Painting Br.-5380			Contract #3943
C 1987	1209-13	Grading Bit. Surfacing	24'	3½"	Spec. 2331
M 1990	M4418	Seal Coat			
M 1995	M95282	Bit. Overlay	24'	2"	Spec. 2341
M 1998	8828-05	Bit. Overlay Gravel Shoulders	24' 6'	1½" 1½"	Class 1 Spec. 2341
M 2001	8828-15	Bit. Overlay	24'	1½"	Spec. 2350
S 2001	1209-20	Bit. Overlay Gravel Shoulders	24' 1.0'		Spec. 2350 Class 1
S 2013	1209-24	Bit. Overlay	24'	1½"	Spec. 2360

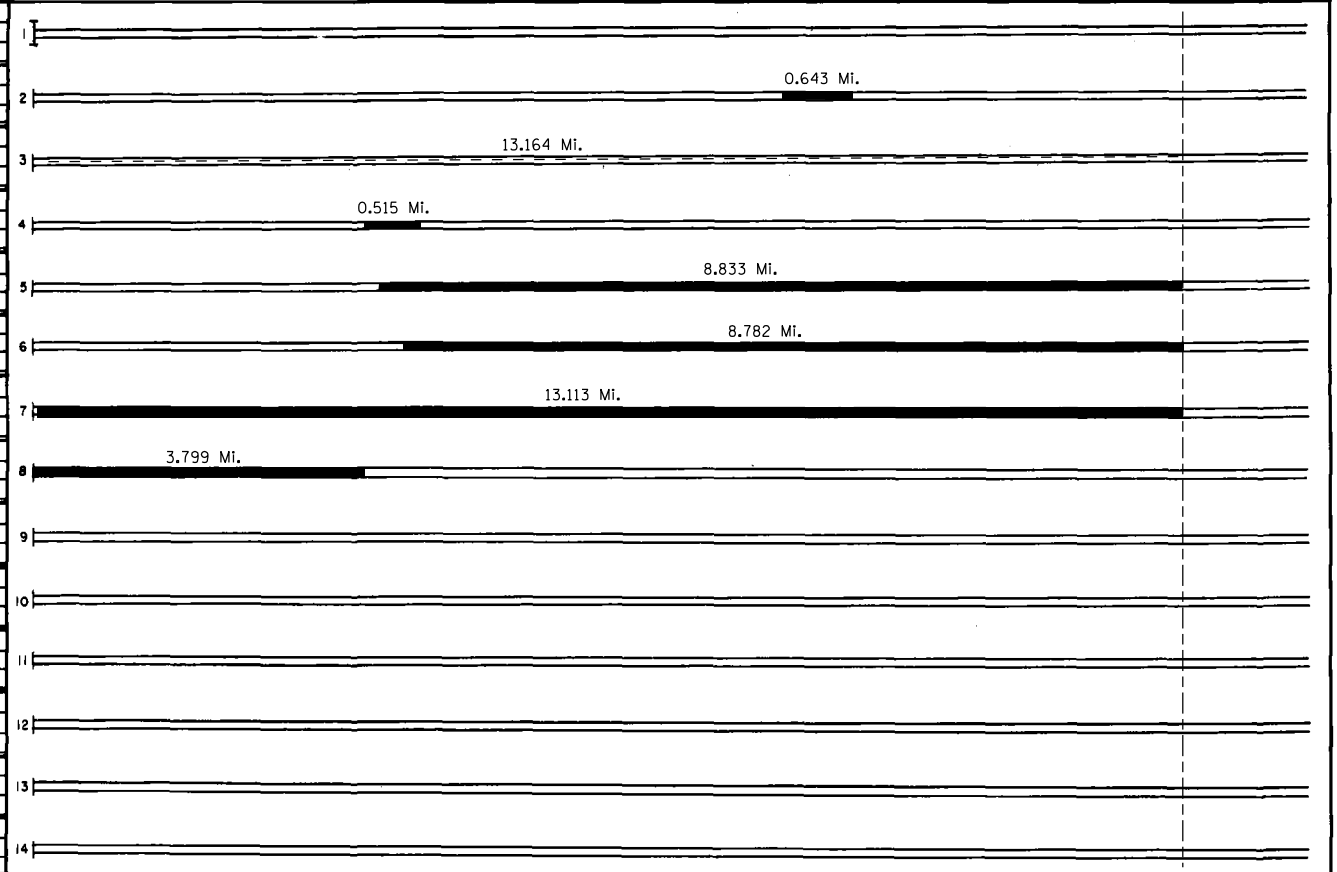

YEARS FROM	YEARS TO	TOTAL MILES	UNINCORPORATED RDWY. MI.	UNINCORPORATED BR. MI.	INCORPORATED RDWY. MI.	INCORPORATED BR. MI.	RURAL RDWY. MI.	RURAL BR. MI.	URBAN RDWY. MI.	URBAN BR. MI.

REMARKS: