FORM R.L.-7 REV. 2-40

SHEET 1 OF 4

PREPARED BY
HIGHWAY PLANNING SURVEY
IN COOPERATION WITH
U. S. PUBLIC ROADS ADMINISTRATION

STATE OF MINNESOTA
DEPARTMENT OF HIGHWAYS
ROAD LIFE STUDIES
CONSTRUCTION PROJECT LOG RECORD

CONTROL SECTION 1403
TRUNK HIGHWAY 32
COUNTY Clay
DISTRICT 4A

LIMITS: Jct. T.H. 10 - North Co. Line

YEAR BUILT	PROJECT Nº	DESCRIPTION: TYPE	WIDTH	THICKNESS	REMARKS	CODE Nº
					No Record of Constr.	
		Gravel	20'	1½-2½	Added in 1934.	
		Br. 3215	17'		126' L.T. & B.S.	
		Grading	24'		Co. Job 2301.	
1923		Gravel	20'	1"	Added in 1934.	
		Br. 4059	19'		60' L.T.	
		Grading	26'		Co. Job 2701.	
1927		Gravel	20'	1"-2½"		
					Added in 1934.	
		Grading	26'		Co. Job 2902.	
1929		Gravel	20'	1½"		
					Added in 1934.	
1934		Oil Tr. Gravel	20'	1½"		
					Maint. Dept.	
1934		Stab. Gravel	20'	3"	$CaCl_2$ & Binder Soil.	
					Maint. Dept.	
		Grading	32'			
1937	32-177-22-2	Gravel	24'	1"		
		Br. 5448	30		B.S.-U.P.	
					No Record of Constr.	
		Mixed Bit.	24'	1"		
C 1940	A.F.E. 20	Stab. Gravel	24'	3"		
					Maint. Dept.	
C 1940	A.F.E. 21	Mixed Bit.	24'	1¼"		
					Maint. Dept.	
M 1940	A.F.E. 36	Surf. Consolidation				
					Maint. Dept.	
C		Grading	36'			
1942	1403-02	Stab. Gravel			1300 C.Y./Mile.	
C 1943	A.F.E. 7	Seeding			Seed supplied by R.S.D. (S.P. 1403-05) Maint. Dept.	
C 1943		Revert Bit. Surf. to Grav. Surf.			See letter from Story (3-22-44)	



YEARS FROM	YEARS TO	TOTAL MILES	UNINCORPORATED RDWY. MI.	UNINCORPORATED BR. MI.	INCORPORATED RDWY. MI.	INCORPORATED BR. MI.	RURAL RDWY. MI.	RURAL BR. MI.	URBAN RDWY. MI.	URBAN BR. MI.
1934	1936	18.91	17.03	0.01	1.85	0.02	18.88	0.03	0.00	0.00
1937	1946	18.96	17.08	0.01	1.85	0.02	18.93	0.03	0.00	0.00
1947	1956	18.99	17.07	0.04	1.88	0.00	18.95	0.04	0.00	0.00
1957	1963	18.97	17.05	0.04	1.88	0.00	18.93	0.04	0.00	0.00
1964		18.96	17.05	0.04	1.87	0.00	18.92	0.04	0.00	0.00

REMARKS: Layout is to scale as of 1937

1-12-65

FORM R.L.-7 REV. 2-40

SHEET 2 OF 4

PREPARED BY
HIGHWAY PLANNING SURVEY
IN COOPERATION WITH
U. S. PUBLIC ROADS ADMINISTRATION

STATE OF MINNESOTA
DEPARTMENT OF HIGHWAYS
ROAD LIFE STUDIES
CONSTRUCTION PROJECT LOG RECORD

CONTROL SECTION 1403
TRUNK HIGHWAY 32
COUNTY Clay
DISTRICT 4A

LIMITS: Jct. T.H. 10 - N. Co. Line

YEAR BUILT	PROJECT Nº	DESCRIPTION TYPE	WIDTH	THICKNESS	REMARKS	CODE Nº
C 1944	A.F.E. 19	Offtake Ditch & Culverts			Maint. Div.	
M 1945	A.F.E. 6	Grav. Resurfacing			190 C.Y./Mi. Maint. Div.	
M 1945	A.F.E. 4	Bit. Surf. Repair	24'		MC-3, 7934 Gal./Mi. Grav. 392 C.Y./Mi. Maint. Div.	
C 1947	1403-03	Grading & Stab. Gravel Culvert	36'48 36'48	2"-10"	C 105 X 50'	
C 1947	1403-10	Grading & Stab. Gravel	36' 28'	2"	1200 C.Y./Mi.	
C 1948	1403-12 1403-11	Mixed Bit. Br. 6656	26'48 30'	1"	58' C.D.G.	
C 1948	1403-06 A.F.E. 29	Br. 6502 Approach fill to Br. 6502	30'		135' C.D.G	
C 1948	A.F.E. 7	Seeding				
M 1949	A.F.E. 4	Spot Treat. Bit. Surf. Repair	24'		MC-3, 14719 Gal. Agg. 896 Tons	
C 1949	A.F.E. 23	Bit. Surfacing Mixed Bit. Bit. Stab. Base (1)	24'	1"	MC2 & SC3, 56768 Gal. Agg. 3191 Tons	
M 1950	A.F.E. 4	Bit. Fog Seal	24'		RCS-1, 6303 Gal. Agg. 152 C.Y.	
C 1951	1403-13	Stab. Grav. Base * Plant Mix Bit.	30' 24'48	3"-12" 1½"-4"	* Except on 0.44 Mi. in Ulen (48'x10" Base Inp.)	
M 1951	A.F.E. 4	Spot Treat. Bit. Surf. Repair	24'		SC3, 12591 Gal. Agg. 720 C.Y.	
C 1952	1403-14	Sand-Grav. Sub-base Gravel Base Plant Mix Bit.	32' 32' 24'	3"-6" 3" 1½"		



YEARS FROM	TO	TOTAL MILES	UNINCORPORATED RDWY. MI.	BR. MI.	INCORPORATED RDWY. MI.	BR. MI.	RURAL RDWY. MI.	BR. MI.	URBAN RDWY. MI.	BR. MI.

REMARKS: See Sheet Nº 1
(1) Surface in place Stab. with Bit.

1-12-65

R.L.-7 REV. 2-40

PREPARED BY
HIGHWAY PLANNING SURVEY
IN COOPERATION WITH
U.S. PUBLIC ROADS ADMINISTRATION

STATE OF MINNESOTA
DEPARTMENT OF HIGHWAYS
ROAD LIFE STUDIES
CONSTRUCTION PROJECT LOG RECORD

CONTROL SECTION 1403
TRUNK HIGHWAY 32
COUNTY Clay
DISTRICT 4A

LIMITS: Jct. T.H.10 - N. Co. Line

Ref. Pt. 015+00.485 - 034+00.477

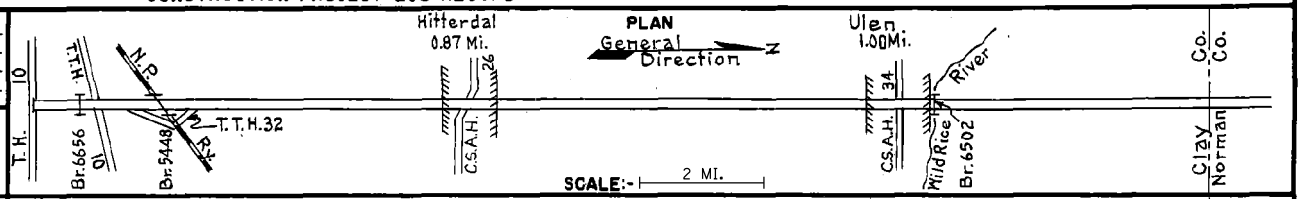

YEAR BUILT	PROJECT Nº	DESCRIPTION: TYPE	WIDTH	THICKNESS	REMARKS	CODE Nº
M 1956	A.F.E. 605	Heavy Bit. Seal	24'		RS-2, 61568 Gal. Agg. 2488 C.Y.	
C 1957	Intersec. Imp. Built under S.P. 1401-42&49	Grading	30'			
		Stab. Grav. Base	30'	3"-12"		
		Plant Mix Bit.	24'	1½"		
M 1960		Light Bit. Seal	25'		RT-2, 31807 Gal. Agg. 1421 C.Y.	
M 1963		Light Bit. Seal	18'		MC-2, 20000 Gal. Agg. 890 C.Y.	
C 1964	1403-16	Plant mix Bit	24'	1½"	over surf. inplace	
		Gravel Shoulders			4' Rt & Lt.	
M 1973	SF	Seal coating			242,320# Sealant	
M 1979	SF	Shoulder Repair	3'	2"	Agg. 10780 Yd.	
M 1980	1403	Shoulder Repair	3'	2"	1400 Ton	
M 1980	1403	Surface Repair	24'	1½"	4800 Ton	
		Leveling	Var.	Var.	1200 Ton	
M 1983	SF	Bituminous Overlay	24'	2"	2350 Ton	
M 1984	1403-20	Bit. Resurfacing	28'	1½"	Sp. 2341	
		Agg. Shoulders	2'	Var.		
C 1988	1403-22	Spot Grading			Spec. 2331	
		Bit. Overlay	Var.		Spec. 2341	
M 1989	SF	Fog Sealing				
S 2004	1401-150	Grading	43'			
		Bit. Surfacing	24'	8"	Spec. 2360	



YEARS FROM	YEARS TO	TOTAL MILES	UNINCORPORATED RDWY. MI.	UNINCORPORATED BR. MI.	INCORPORATED RDWY. MI.	INCORPORATED BR. MI.	RURAL RDWY. MI.	RURAL BR. MI.	URBAN RDWY. MI.	URBAN BR. MI.

REMARKS: See Sheet No. 1

FORM RL-7

PREPARED BY
BUREAU OF POLICY & PLANNING
IN COOPERATION WITH
U. S. DEPARTMENT OF TRANSPORTATION - FEDERAL HIGHWAY ADMINISTRATION

STATE OF MINNESOTA
DEPARTMENT OF TRANSPORTATION
CONSTRUCTION PROJECT LOG RECORD

CONTROL SECTION 1403
TRUNK HIGHWAY 32
COUNTY Clay
DISTRICT 4A

LIMITS: Jct. USTH 10 - Clay/Norman Co. Line

Ref. Pt. 015+00.485 - 034+00.477

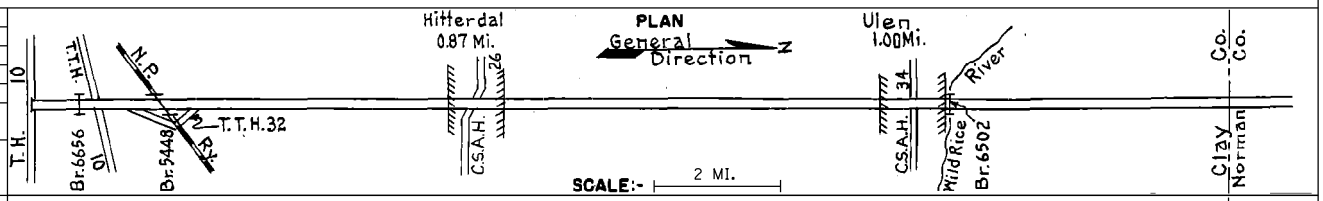

YEAR BUILT	PROJECT No	DESCRIPTION: TYPE	WIDTH	THICK NESS	REMARKS
		Milling	28'	3"	
2012	1403-24	Bit. Overlay	28'	5"	Spec. 2360
2013	8824-85	Rumble Stripes			Profile

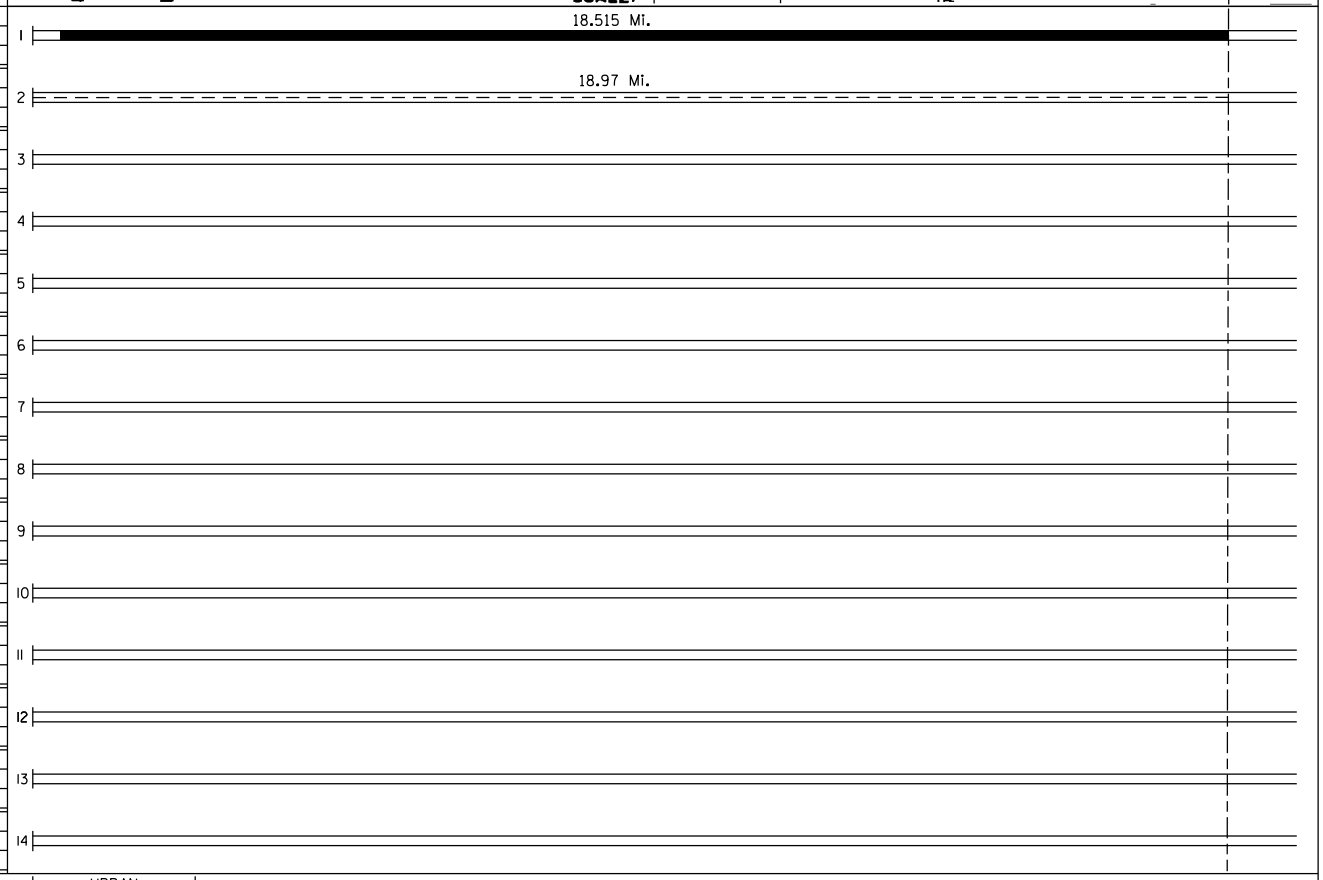

YEARS FROM	YEARS TO	TOTAL MILES	UNINCORPORATED RDWY. MI.	UNINCORPORATED BR. MI.	INCORPORATED RDWY. MI.	INCORPORATED BR. MI.	RURAL RDWY. MI.	RURAL BR. MI.	URBAN RDWY. MI.	URBAN BR. MI.

REMARKS: