FORM R.L.-7 REV. 2-40

PREPARED BY
HIGHWAY PLANNING SURVEY
IN COOPERATION WITH
U. S. PUBLIC ROADS ADMINISTRATION

STATE OF MINNESOTA
DEPARTMENT OF HIGHWAYS
ROAD LIFE STUDIES
CONSTRUCTION PROJECT LOG RECORD

CONTROL SECTION 3614
TRUNK HIGHWAY 217
COUNTY Koochiching
DISTRICT 18

LIMITS: Jct. T.H. 65 in Little Fork – Jct. T.H. 53 at Ray

YEAR BUILT	PROJECT Nº	DESCRIPTION: TYPE	WIDTH	THICKNESS	REMARKS	CODE Nº
					No Record of Const.	
		Gravel	16'-28'		Added in 1949	
		Br. 5979 & 6595	22'-17'		61' & 71' B.S.-W.P.T.	
M 1949	A.F.E. 6	Grav. Resurfacing	24'		4100 C.Y.	
C 1950	A.F.E. 20	Bit. Surfacing			SC-3 9701 Gal.	
		Mixed Bit.	24'	1"	Agg. 778 C.Y.	
C 1952	A.F.E. 23	Sand-Grav. Base	28'	6"	SC-3, 9731 Gal.	
		Bit. Surfacing			Agg. 551 C.Y.	
		Mixed Bit.	24'	1"		
					No Record of Constr.	
		Mixed Bit.	44-70		Taken over from	
					Village in 1952	
C 1952	3614-02	Grading	37-52		1.0' Select Mat'l.	
		Gravel	24'	2½"	1200 C.Y./Mi.	
M 1952	A.F.E. 6	Grav. Resurfacing	24'		9364 Tons	
C 1954	A.F.E. 820	Sand-Grav. Base	34-48	6"	MC-2, 6801 Gal.	
		Mix-Bit. (Mi. Pt. 0.14-0.44)	30'	1"	Agg. 392 Tons	
		(Mixed Prime)				
C 1955	A.F.E. 820	Bit. Resurf. (0.30 Mi.)			MC-2, 34944 Gal.	
		Bit. Surfac. (1.95 Mi.)			New Agg. 1833 Tons	
		Mixed Bit. (Mixed Prime)	24-40	1"		
M 1956	A.F.E. 604	Spot Treat.			MC-2, 12162 Gal.	
		Bit. Surf. Repair	24'		Agg. 9.25 Tons	
C 1956	3614-04	Grading	32'			
		Gravel	26'	2"	1200 C.Y./Mi.	
	3614-05	Br. 9028	30'		90' B.S.	
C 1956	3614-04	Grading	32-44			
		Bit. Stab. Base	32-44	4"	On 6" sand-Gr. Sub-base	
		Mixed Bit.	26'	2"		
M 1957	A.F.E. 604	Spot Treat.			MC-2, 15322 Gal.	
		Bit. Surf. Repair	24'		Agg. 1211 C.Y.	
C 1958	3614-06	Stab. Grav. Sub-base	38'	5"		
		Bit. Stab. Base	34'	3"		
		Mixed Bit.	26'	1½"		



YEARS FROM	YEARS TO	TOTAL MILES	UNINCORPORATED RDWY. MI.	UNINCORPORATED BR. MI.	INCORPORATED RDWY. MI.	INCORPORATED BR. MI.	RURAL RDWY. MI.	RURAL BR. MI.	URBAN RDWY. MI.	URBAN BR. MI.
1949	1951	17.99	17.31	0.03	0.25	0.00	17.56	0.03	0.00	0.00
1952	1955	17.58	17.01	0.03	0.54	0.00	17.55	0.03	0.00	0.00
1956	1962	16.96	16.39	0.03	0.54	0.00	16.93	0.03	0.00	0.00
1963		17.41	16.39	0.03	0.91	0.08	17.30	0.11	0.00	0.00

REMARKS: Layout is to scale as of 1949

FORM R.L.-7 REV 3-58

PREPARED BY
TRAFFIC AND PLANNING DIVISION
IN COOPERATION WITH
U.S. DEPARTMENT OF COMMERCE
BUREAU OF PUBLIC ROADS

STATE OF MINNESOTA
DEPARTMENT OF HIGHWAYS
ROAD LIFE STUDIES
CONSTRUCTION PROJECT LOG RECORD

CONTROL SECTION 3614
TRUNK HIGHWAY 217
COUNTY Koochiching
DISTRICT 1B

LIMITS: Jct. T.H. 65 in Little Fork – Jct. T.H. 53 at Ray

Ref. Pt. 000+00.000 - 017+00.327

YEAR BUILT	PROJECT Nº	DESCRIPTION: TYPE	WIDTH	THICKNESS	REMARKS
C 1958	A.F.E.822	Gravel Base	34'	7"	6920 C.Y.
		Mixed Bit.	24'	1"	MC-2, 17656 Gal.
					Agg. 1596 Tons
C&M 1960					MC-3, 85666 Gal.
		Mixed Bit.	24'	1¼"	Agg. 4871 Tons
		Light Bit. Seal	25'		RS-1, 4426 Gal.
M 1961		Spot Treat			
		Bit Surf Repair	24'		MC-2, 37449 Gal.
M 1962					MC-2, 9542 Gal.
		Bit. Surf. Repair	24'		Rd. Mix 694 Tons
C 1963		Grading, Bases			12" Sand gravel sub-base
	3614-08	Plant mix Bit	24'-56'	2"	3" gravel & 1" bit. base
	3614-36001	Br 36001			440' B.S.
C 1963	3614-10	Plant mix Bit	24'-44'	1½"	
		Shoulders			
M 1965	SF	Spot Treat.			Bit. Mix 611 Tons
		Bit. Surf. Repair	24'		MC. Tack 450 Gal.
M 1971	SF				MC-250-44,178 Gal.
		Bit. Surf. Repair	22'	1"	Agg. 700 Tons
C 1976	3614-14	Pl. Mix Bit Surf.	24'	3"	
		Gravel Shoulders	2'	Var.	
C 1976	SF	Br 36006			134' Prec. Conc. Bm. Sp.
					Br 5979 Removed
M 1984	SF	Spot Bit. Overlay	24'	1½"	Sp. 2331 78.8 Tons
		WB Lane Only			
C 1988	3614-15	Bit. Overlay	Var.	1"	Spec. 2331
M 1992	SF	Bit. Overlay	24'	1½"	Spec. 2341
S 2000	3614-19	Bit. Overlay	40'	1½"	Spec. 2350

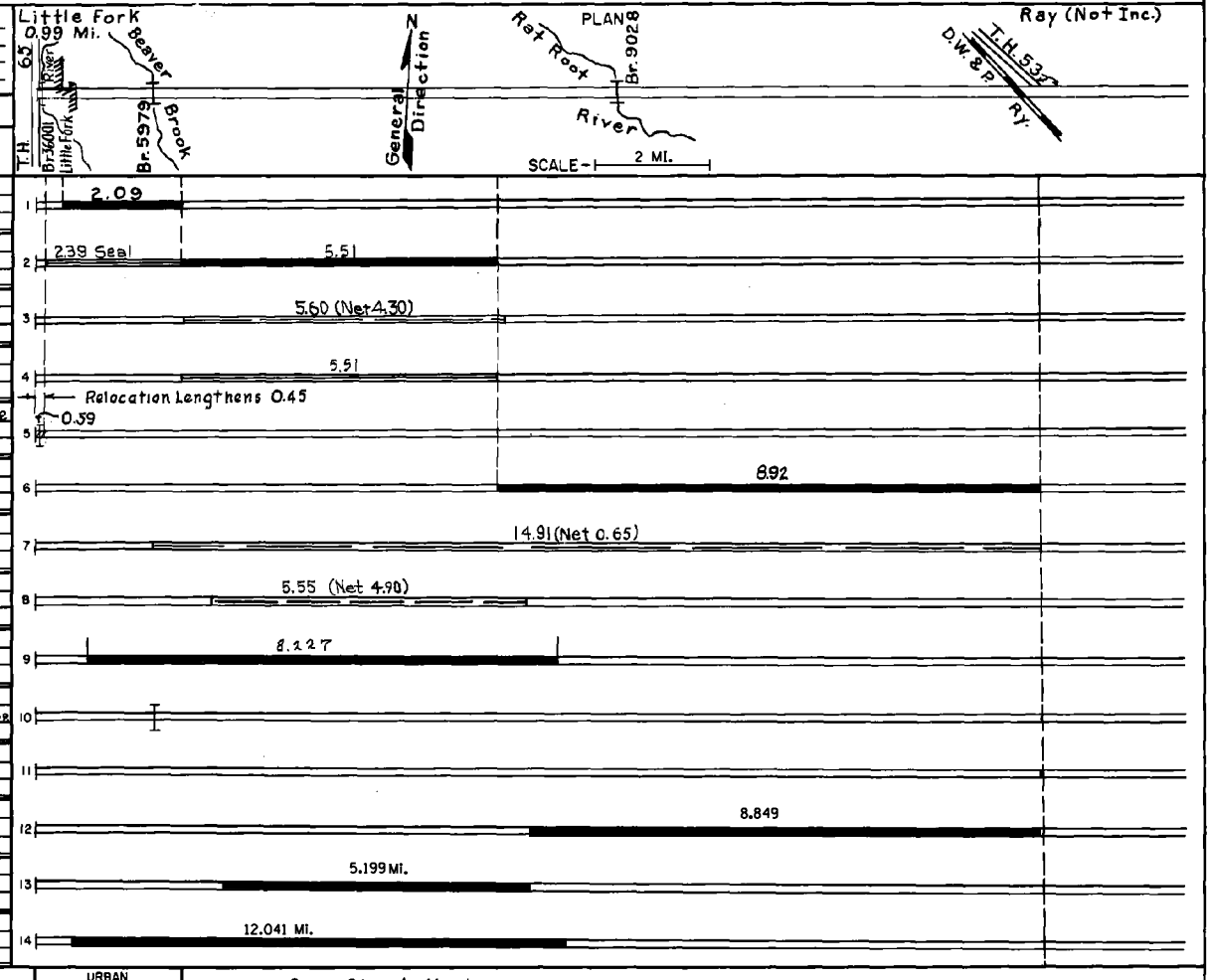

YEARS FROM	YEARS TO	TOTAL MILES	UNINCORPORATED RDWY. MI.	UNINCORPORATED BR. MI.	INCORPORATED RDWY. MI.	INCORPORATED BR. MI.	RURAL RDWY. MI.	RURAL BR. MI.	URBAN RDWY. MI.	URBAN BR. MI.

REMARKS: See Sheet No. 1

FORM RL-7

PREPARED BY
BUREAU OF POLICY & PLANNING
IN COOPERATION WITH
U. S. DEPARTMENT OF TRANSPORTATION - FEDERAL HIGHWAY ADMINISTRATION

STATE OF MINNESOTA
DEPARTMENT OF TRANSPORTATION
CONSTRUCTION PROJECT LOG RECORD

CONTROL SECTION 3614
TRUNK HIGHWAY 217
COUNTY KOOCHICHING
DISTRICT 1B

LIMITS: Jct. T.H. 65 in Little Fork - Jct. T.H. 53 at Ray

Ref. Pt. 000+00.000 - 017+00.327

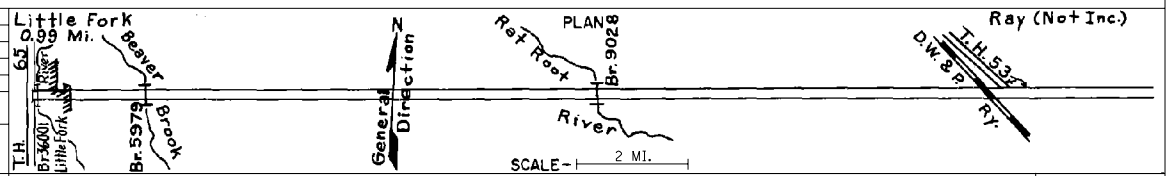

YEAR BUILT	PROJECT No	DESCRIPTION: TYPE	WIDTH	THICKNESS	REMARKS
S					
2001	8821-58	Major Bituminous			
		Crack Sealing			
C		Grading	38'		
2002	3614-18	Aggregate Base	38'	Var.	Class 5
		Bituminous	38'	4 1/2"	Spec.2350

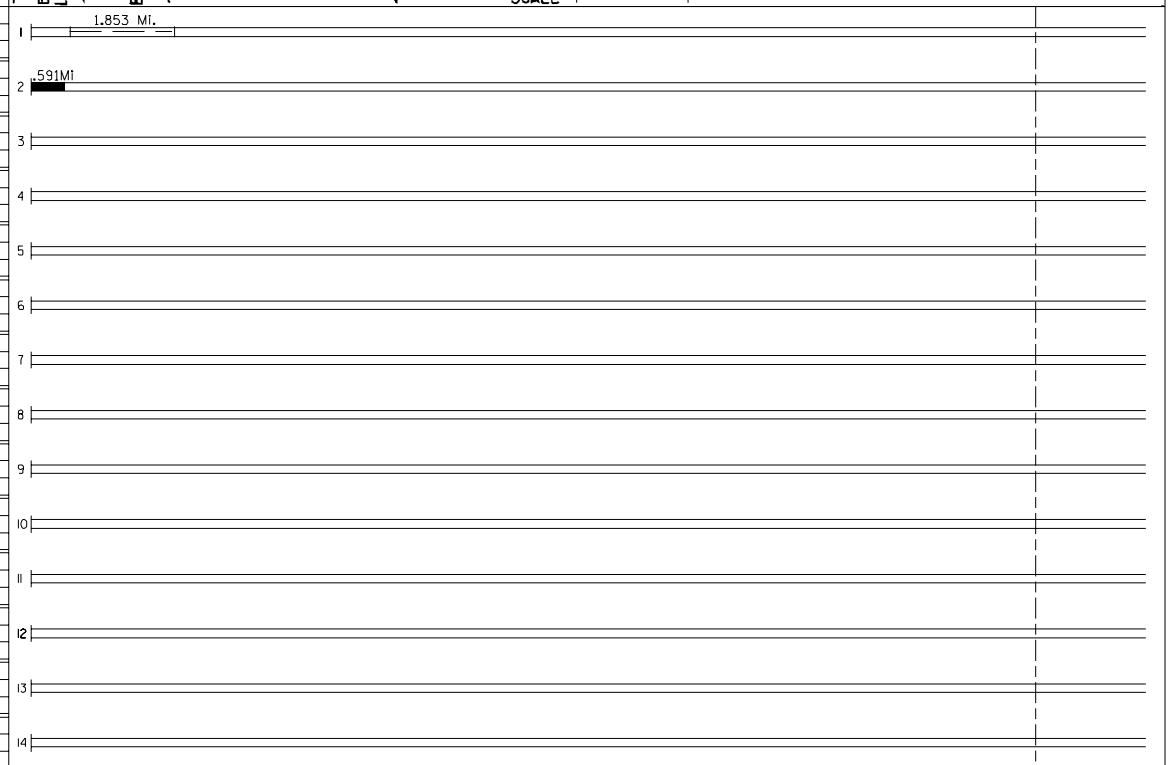

YEARS FROM	YEARS TO	TOTAL MILES	UNINCORPORATED RDWY. MI.	UNINCORPORATED BR. MI.	INCORPORATED RDWY. MI.	INCORPORATED BR. MI.	RURAL RDWY. MI.	RURAL BR. MI.	URBAN RDWY. MI.	URBAN BR. MI.

REMARKS: