# 2000 TRAFFIC VOLUMES

## GENERAL HIGHWAY MAP

# CHIPPEWA COUNTY
## MINNESOTA

PREPARED BY THE
MINNESOTA DEPARTMENT OF TRANSPORTATION
PROGRAM SUPPORT GROUP
IN COOPERATION WITH
U.S. DEPARTMENT OF TRANSPORTATION
FEDERAL HIGHWAY ADMINISTRATION

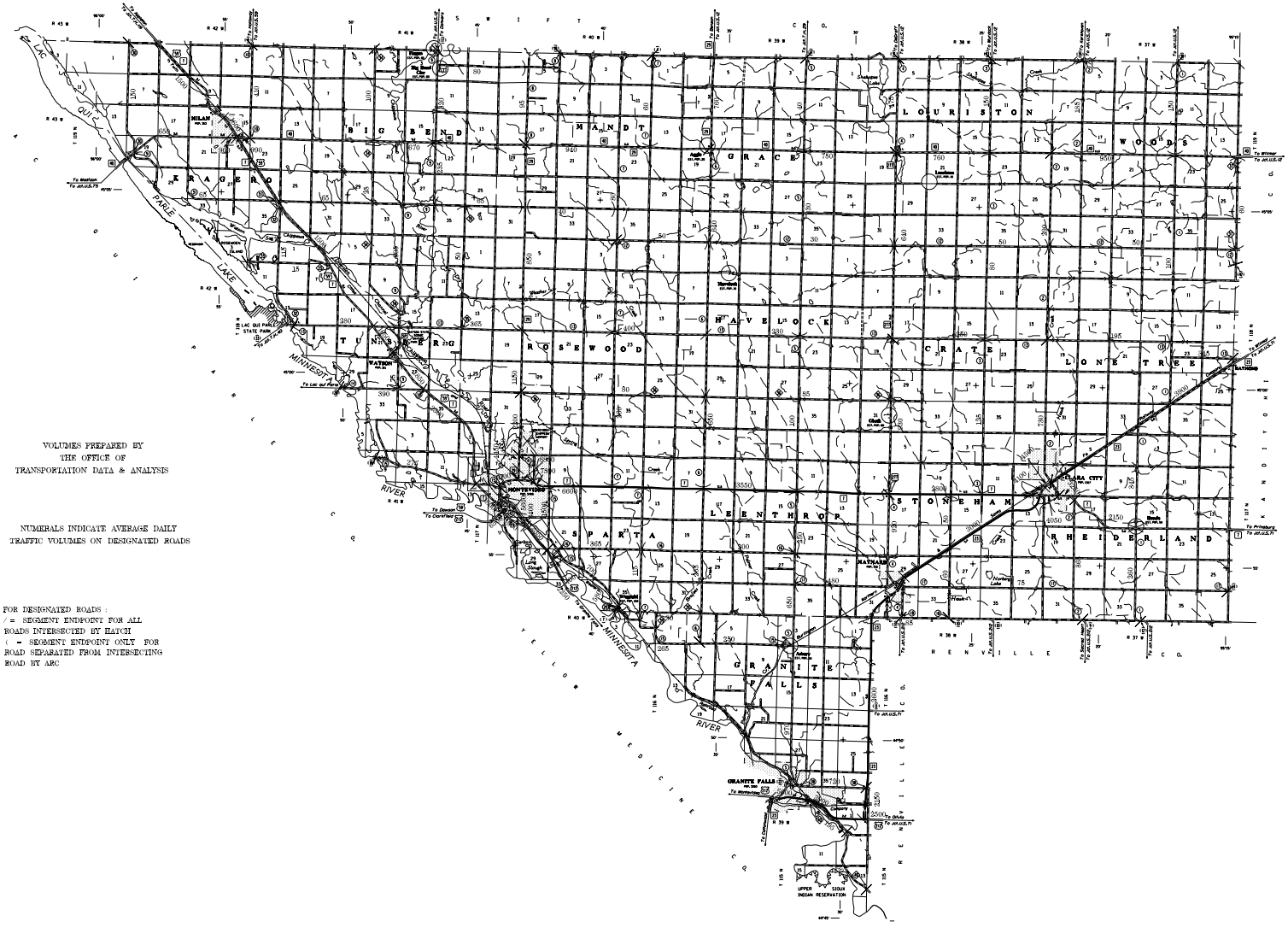


VOLUMES PREPARED BY
THE OFFICE OF
TRANSPORTATION DATA & ANALYSIS

NUMERALS INDICATE AVERAGE DAILY
TRAFFIC VOLUMES ON DESIGNATED ROADS

FOR DESIGNATED ROADS :
/ = SEGMENT ENDPOINT FOR ALL
ROADS INTERSECTED BY HATCH
( = SEGMENT ENDPOINT ONLY FOR
ROAD SEPARATED FROM INTERSECTING
ROAD BY ARC

SCALE

1 0 1 2 3 4 MILES

1 0 1 2 3 4 5 6 KILOMETERS

2000
BASIC DATA - 1977*

Projection
Minnesota Coordinate System
South Zone
Lambert Conformal Conic

North American Datum
of 1983

N
W E
S

## LEGEND

ROAD AND ROADWAY FEATURES

NAVIGATION

CONSERVATION

ROAD SYSTEM DESIGNATIONS

RECREATION

FARM AND DWELLING UNITS

RAILROADS

INDUSTRY

AIRWAYS

COMMERCIAL

STRUCTURES

PUBLIC SERVICE FACILITIES

CITY CENTERS

BOUNDARIES

MISCELLANEOUS MAP FEATURES

DRAINAGE

Outline Map of Minnesota showing location of the County within the State.

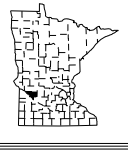

Outline Map of the County.

Area of this County 588 Sq.Miles
Land Area 584 Sq.Miles
1990 Total County Population 15,229

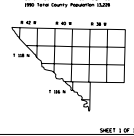

*NOTE: ALL FEATURES EXCEPT TOWNSHIP ROADS AND CULTURE ARE CURRENT AS OF JANUARY 1, 2000.

NOTE: FOR DETAIL OF COUNTY STATE AID HIGHWAYS AND COUNTY ROADS IN INCORPORATED PLACES, SEE MAPS OF MUNICIPALITIES.

SHEET 1 OF 1