# 2000 TRAFFIC VOLUMES

## GENERAL HIGHWAY MAP

# MAHNOMEN COUNTY

# MINNESOTA

PREPARED BY THE

MINNESOTA DEPARTMENT OF TRANSPORTATION

PROGRAM SUPPORT GROUP

IN COOPERATION WITH

U.S. DEPARTMENT OF TRANSPORTATION

FEDERAL HIGHWAY ADMINISTRATION

SCALE

1 0 1 2 3 4 MILES

1 0 1 2 3 4 5 6 KILOMETERS

2000

BASIC DATA - 1977*

Projection:
Minnesota Coordinate System
North Zone
Lambert Conformal Conic

North American Datum of 1983

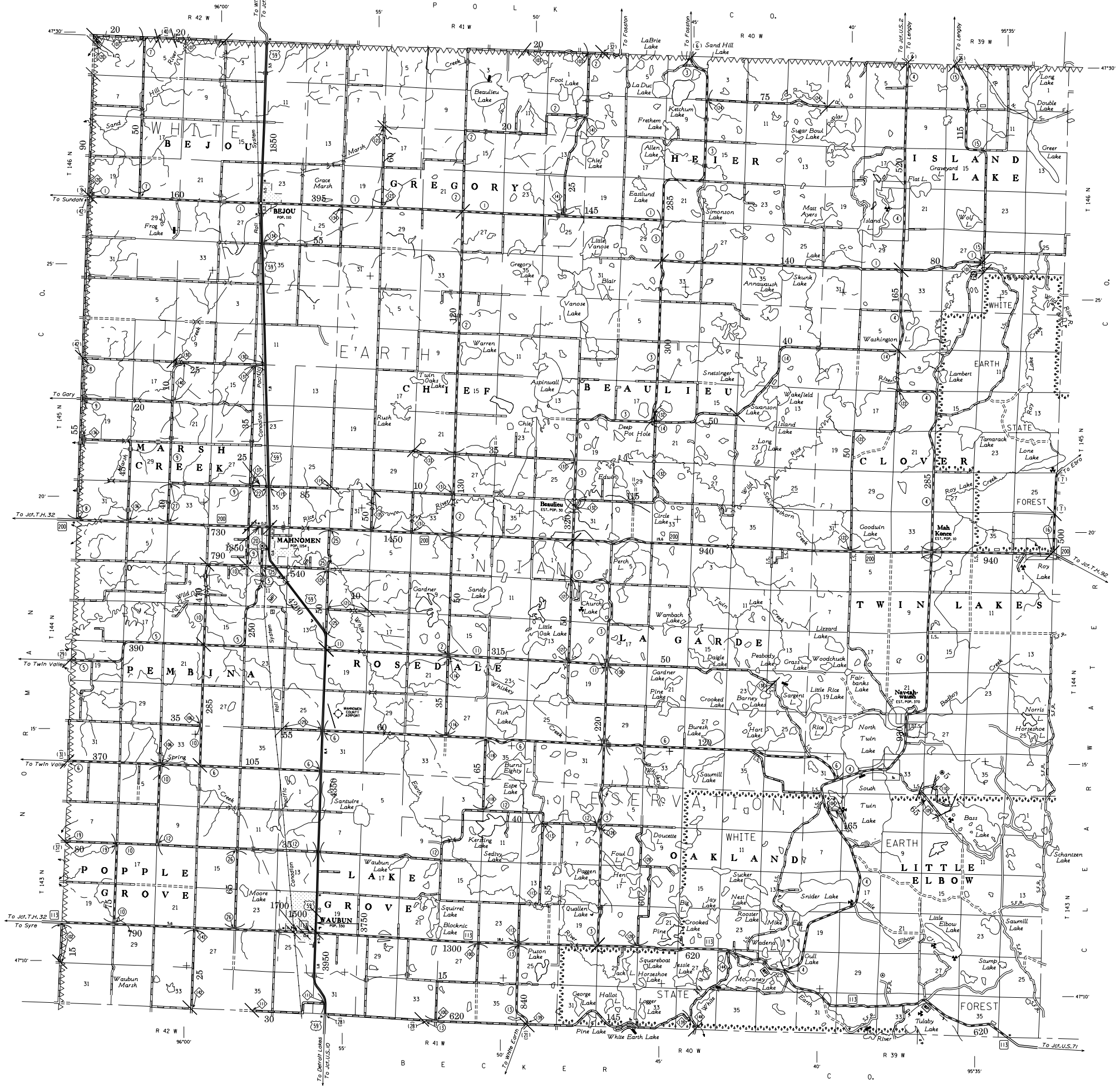


VOLUMES PREPARED BY
THE OFFICE OF
TRANSPORTATION DATA & ANALYSIS

NUMERALS INDICATE AVERAGE DAILY
TRAFFIC VOLUMES ON DESIGNATED ROADS

FOR DESIGNATED ROADS :
/ = SEGMENT ENDPOINT FOR ALL ROADS INTERSECTED BY HATCH
( = SEGMENT ENDPOINT ONLY FOR ROAD SEPARATED FROM INTERSECTING ROAD BY ARC

## LEGEND

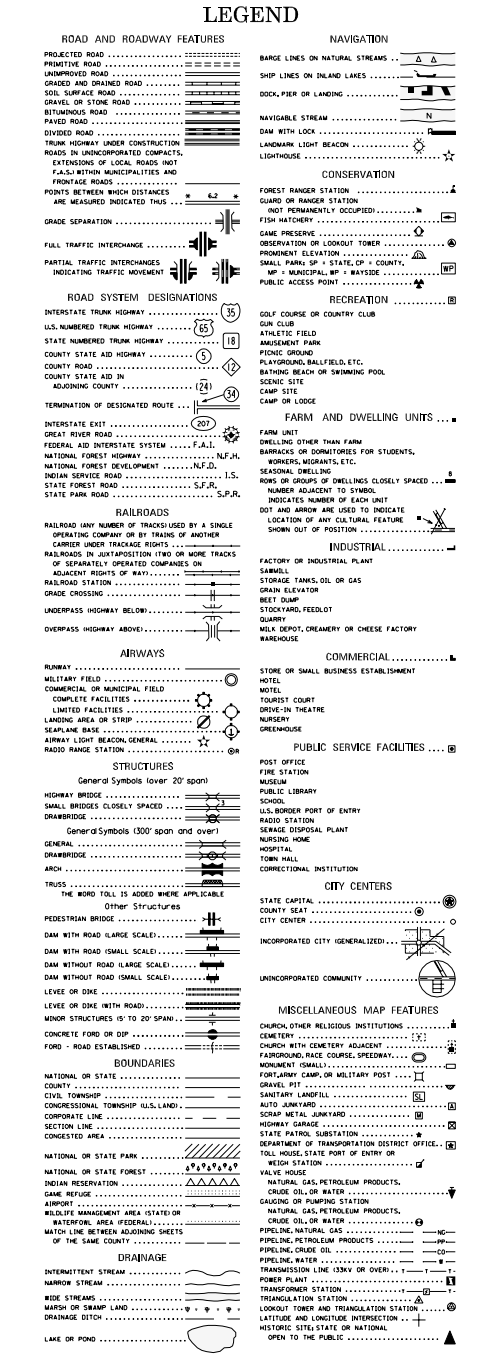


Outline Map of Minnesota showing location of the County within the State.

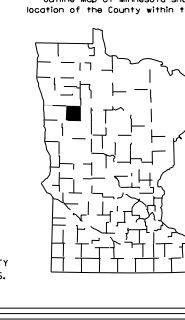

Outline Map of the County.

Area of this County 583 Sq. Miles
Land Area 559 Sq. Miles
1990 Total County Population 5,044

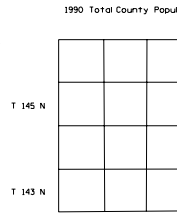


*NOTE: ALL FEATURES EXCEPT TOWNSHIP ROADS AND CULTURE ARE CURRENT AS OF JANUARY 1, 2000.

NOTE: FOR DETAIL OF COUNTY STATE AID HIGHWAYS AND COUNTY ROADS IN INCORPORATED PLACES, SEE MAPS OF MUNICIPALITIES.

SHEET 1 OF 1