2001 TRAFFIC VOLUMES
GENERAL HIGHWAY MAP
DODGE COUNTY
MINNESOTA

PREPARED BY THE
MINNESOTA DEPARTMENT OF TRANSPORTATION
PROGRAM SUPPORT GROUP
IN COOPERATION WITH
U.S. DEPARTMENT OF TRANSPORTATION
FEDERAL HIGHWAY ADMINISTRATION

SCALE
1 0 1 2 3 4 MILES
1 0 1 2 3 4 5 6 KILOMETERS

2002
BASIC DATA - 1977*

Projection: Minnesota Coordinate System South Zone Lambert Conformal Conic

North American Datum of 1983

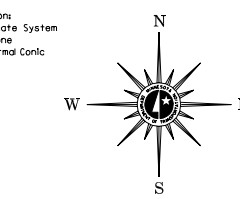

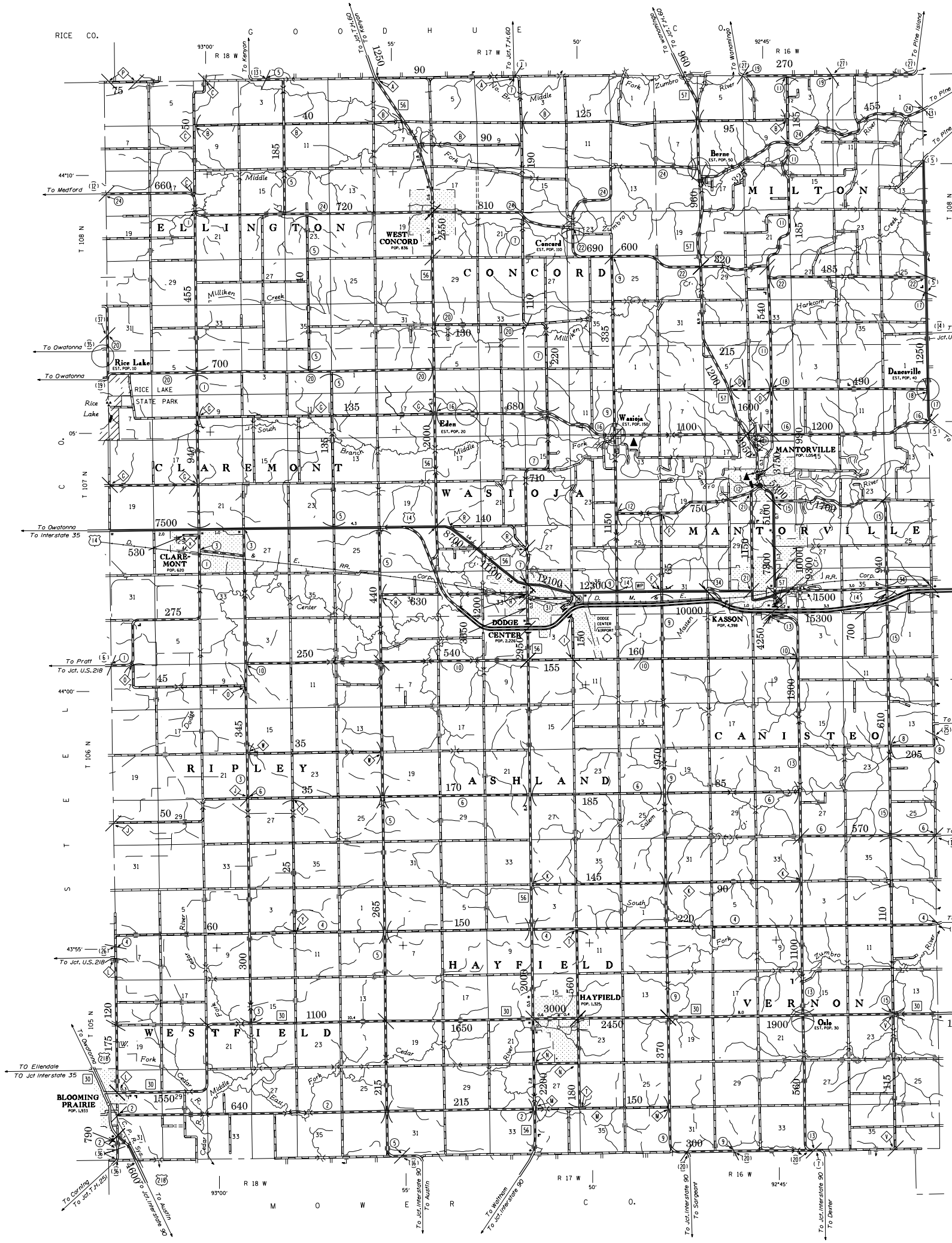

VOLUMES PREPARED BY
THE OFFICE OF
TRANSPORTATION DATA & ANALYSIS

NUMERALS INDICATE AVERAGE DAILY
TRAFFIC VOLUMES ON DESIGNATED ROADS
NOTE: T.H. ROUTES ARE 2000 A.A.D.T. VOLUMES

FOR DESIGNATED ROADS :
/ = SEGMENT ENDPOINT FOR ALL ROADS INTERSECTED BY HATCH
(= SEGMENT ENDPOINT ONLY FOR ROAD SEPARATED FROM INTERSECTING ROAD BY ARC

SOME TRAFFIC VOLUMES BASED ON 2002 COUNTS

LEGEND

ROAD AND ROADWAY FEATURES — NAVIGATION — CONSERVATION — ROAD SYSTEM DESIGNATIONS — RECREATION — FARM AND DWELLING UNITS — RAILROADS — INDUSTRIAL — AIRWAYS — COMMERCIAL — STRUCTURES — PUBLIC SERVICE FACILITIES — CITY CENTERS — BOUNDARIES — MISCELLANEOUS MAP FEATURES — DRAINAGE

Outline Map of Minnesota showing location of the County within the State.

Outline Map of the County.

Area of this County 439 Sq. Miles
Land Area 439 Sq. Miles
2000 Total County Population 17,731

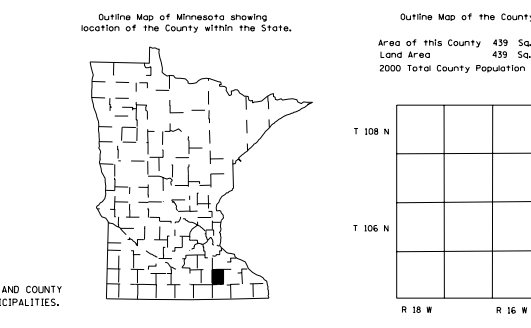

*NOTE: ALL FEATURES EXCEPT TOWNSHIP ROADS AND CULTURE ARE CURRENT AS OF JANUARY 1, 2002.

NOTE: FOR DETAIL OF COUNTY STATE AID HIGHWAYS AND COUNTY ROADS IN INCORPORATED PLACES, SEE MAPS OF MUNICIPALITIES.

SHEET 1 OF 1.