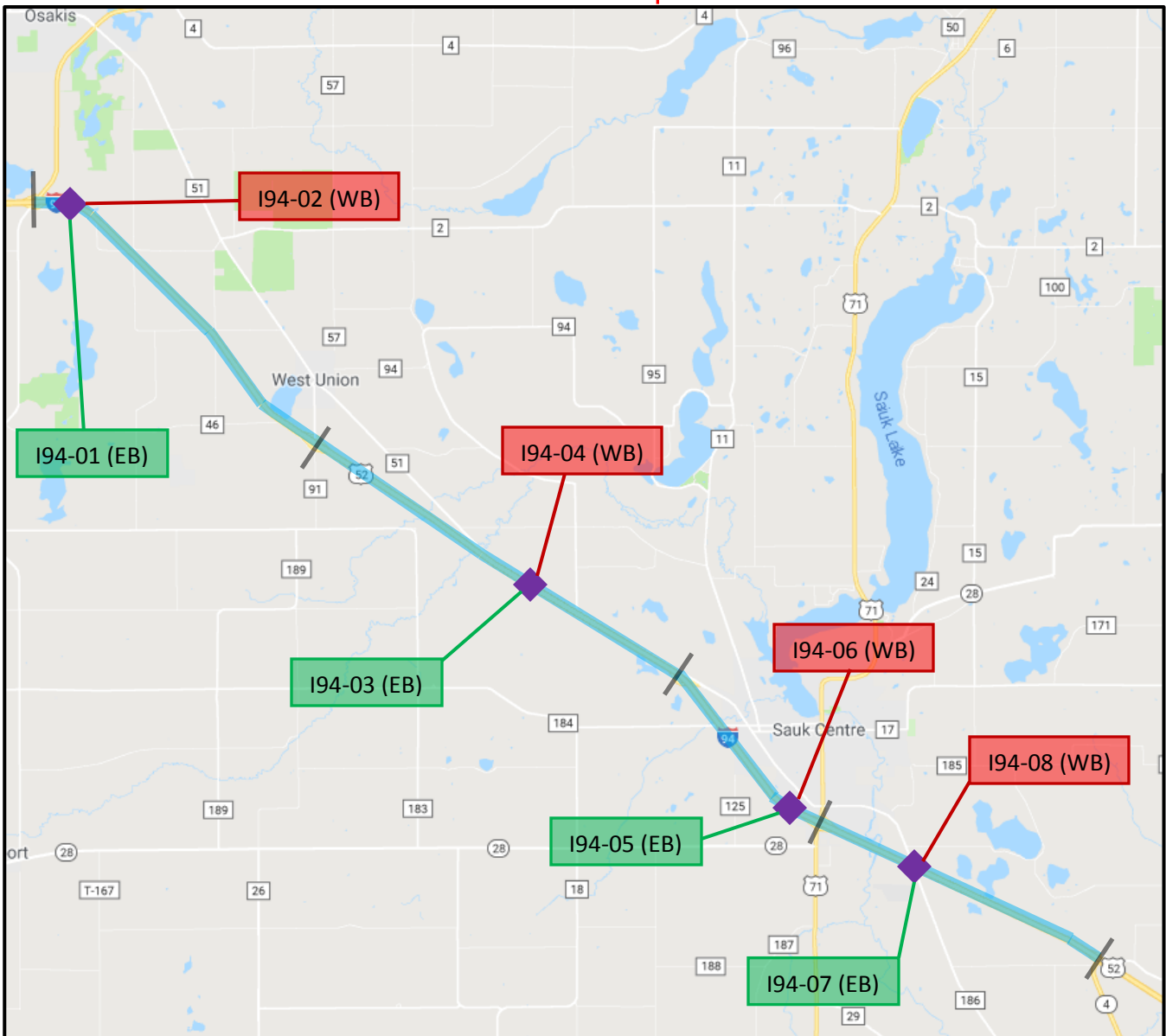
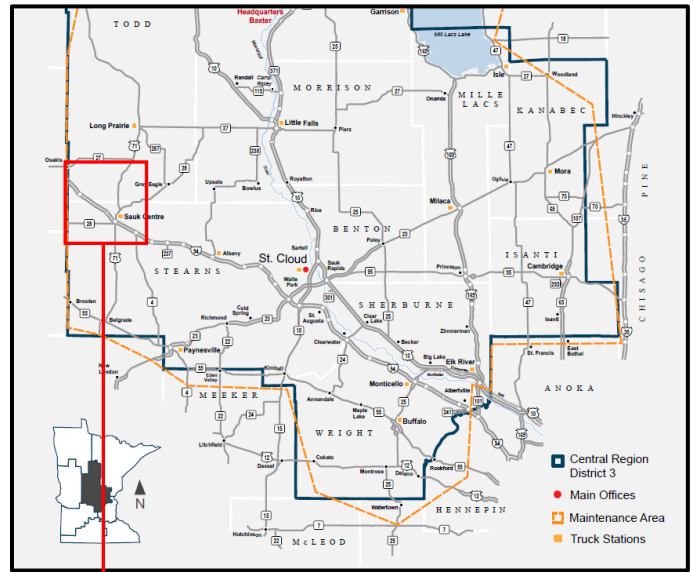


Lane Closure Manual

Route Report Index: I94-A

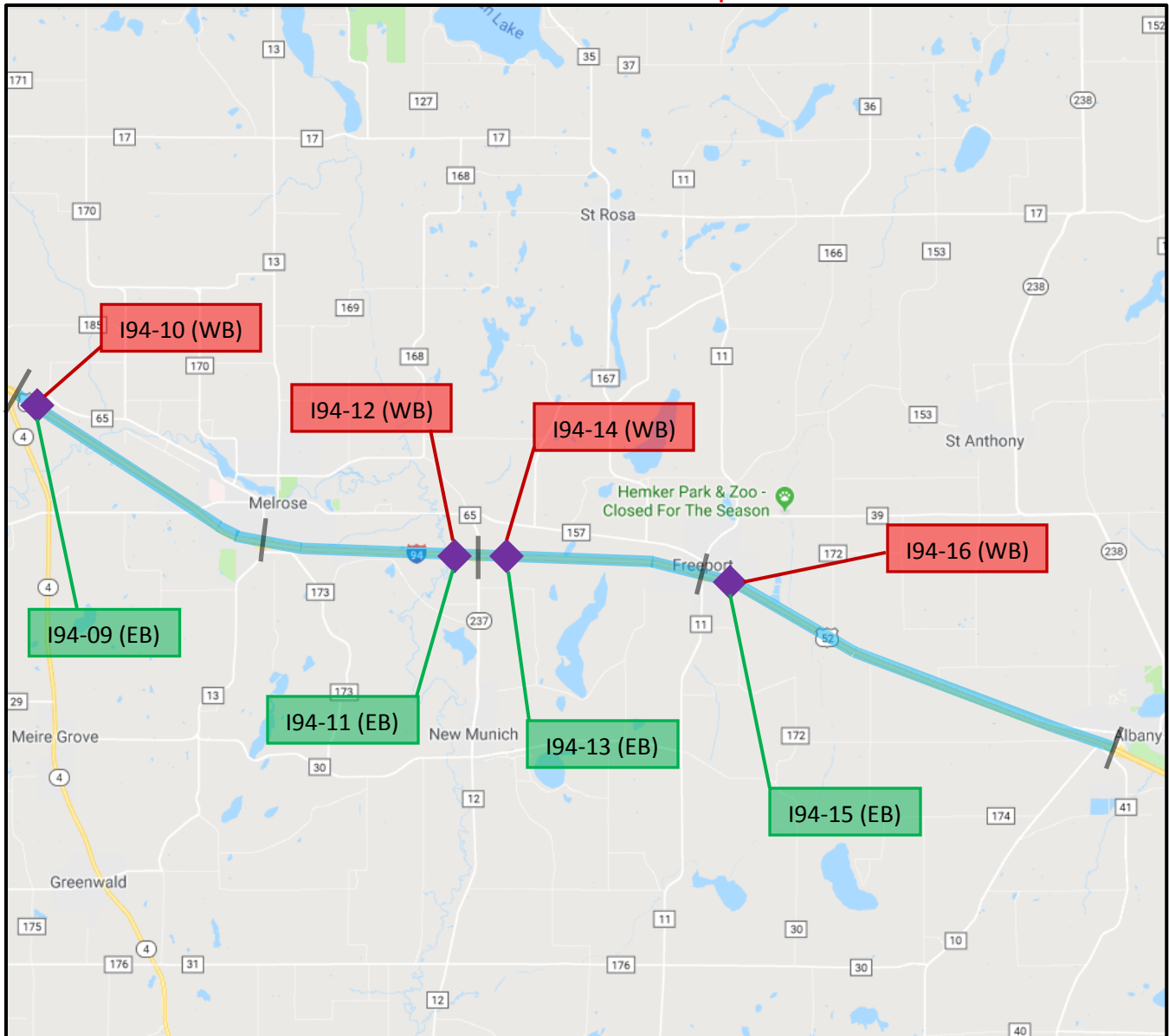
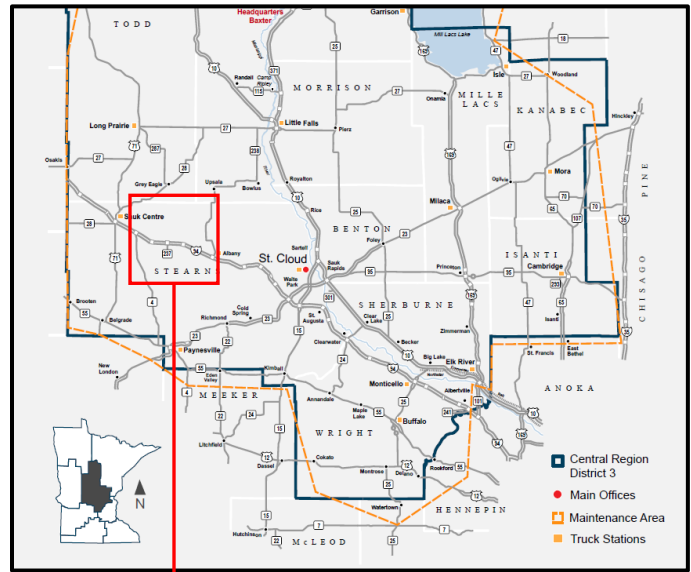
NOTE: Lane closures that overlap two or more adjacent report segments should be performed using the allowable lane closure guidelines from the most restrictive report segment overlapped.



Lane Closure Manual

Route Report Index: I94-B

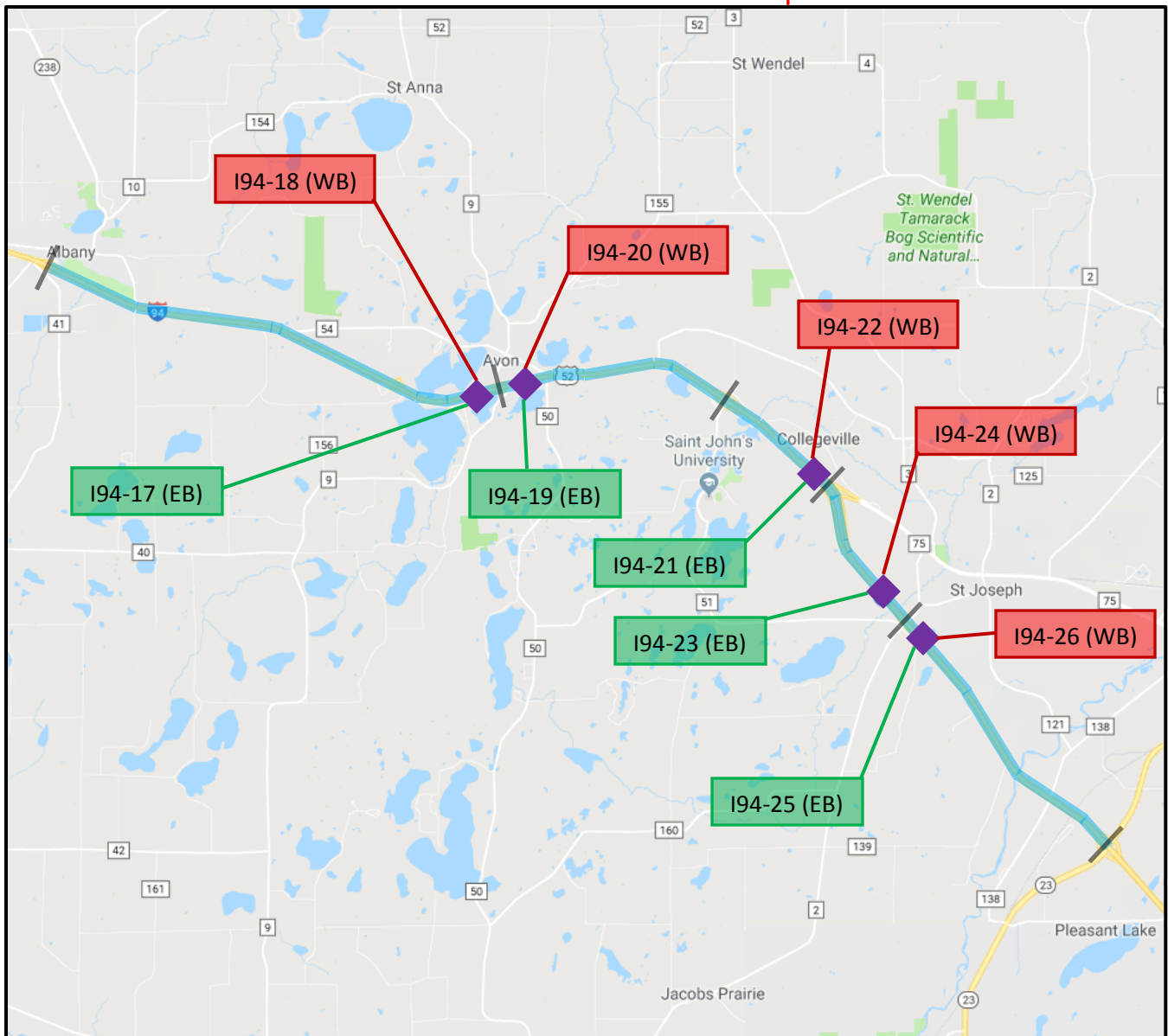
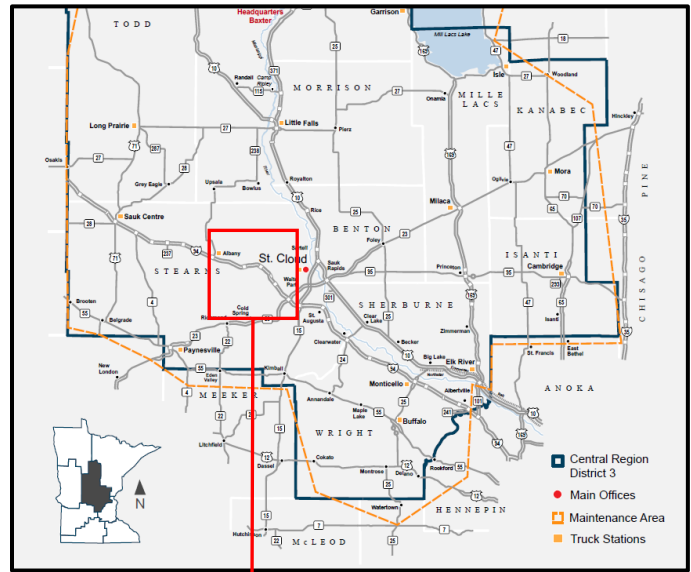
NOTE: Lane closures that overlap two or more adjacent report segments should be performed using the allowable lane closure guidelines from the most restrictive report segment overlapped.



Lane Closure Manual

Route Report Index: I94-C

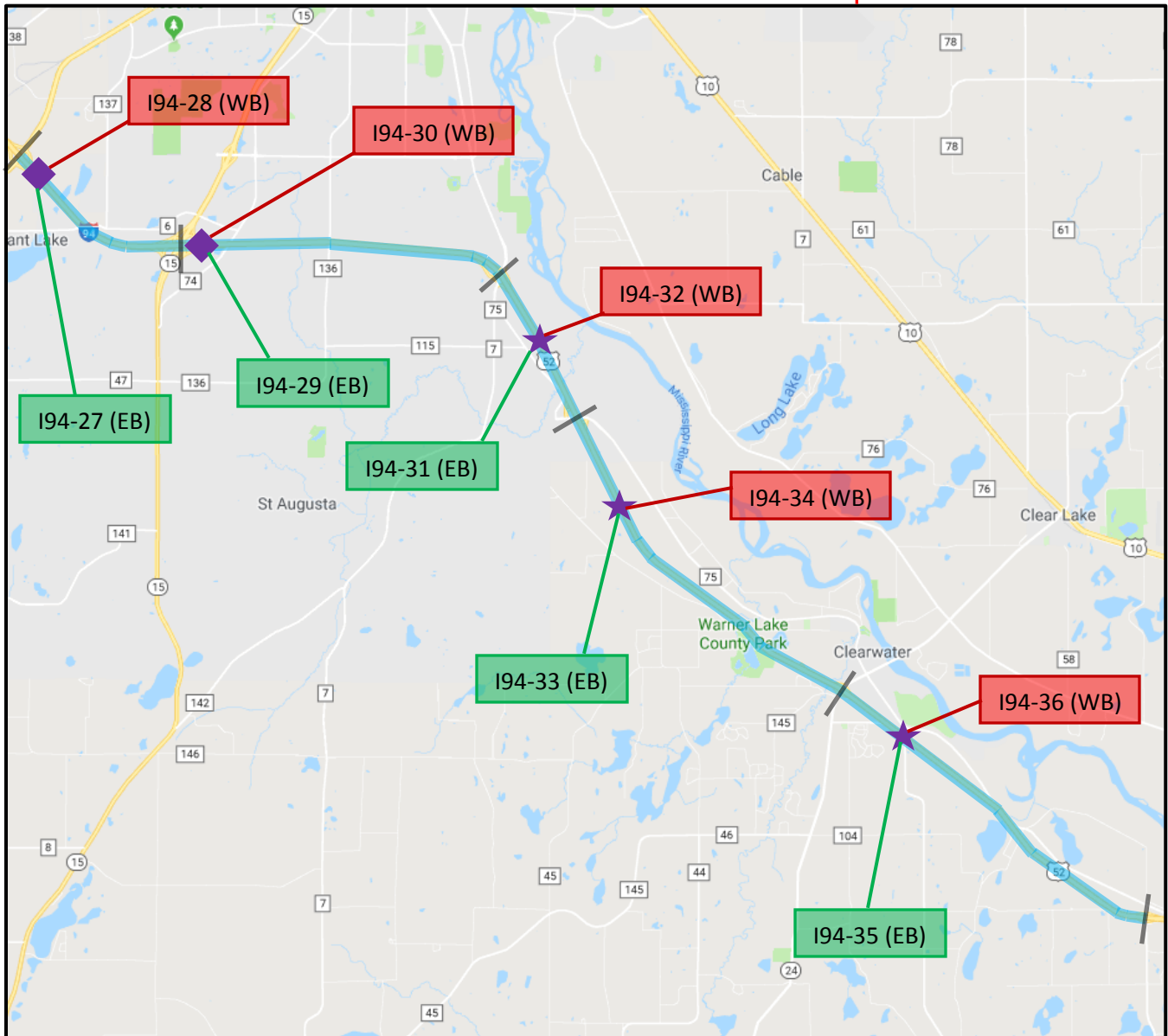
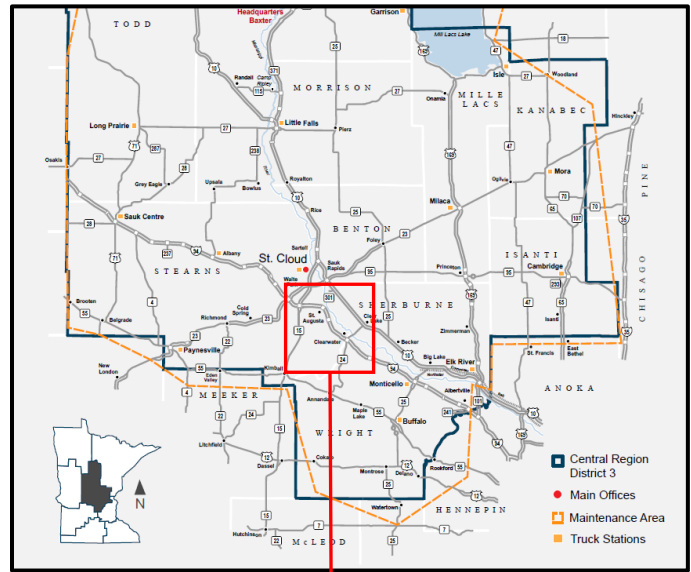
NOTE: Lane closures that overlap two or more adjacent report segments should be performed using the allowable lane closure guidelines from the most restrictive report segment overlapped.



Lane Closure Manual

Route Report Index: I94-D

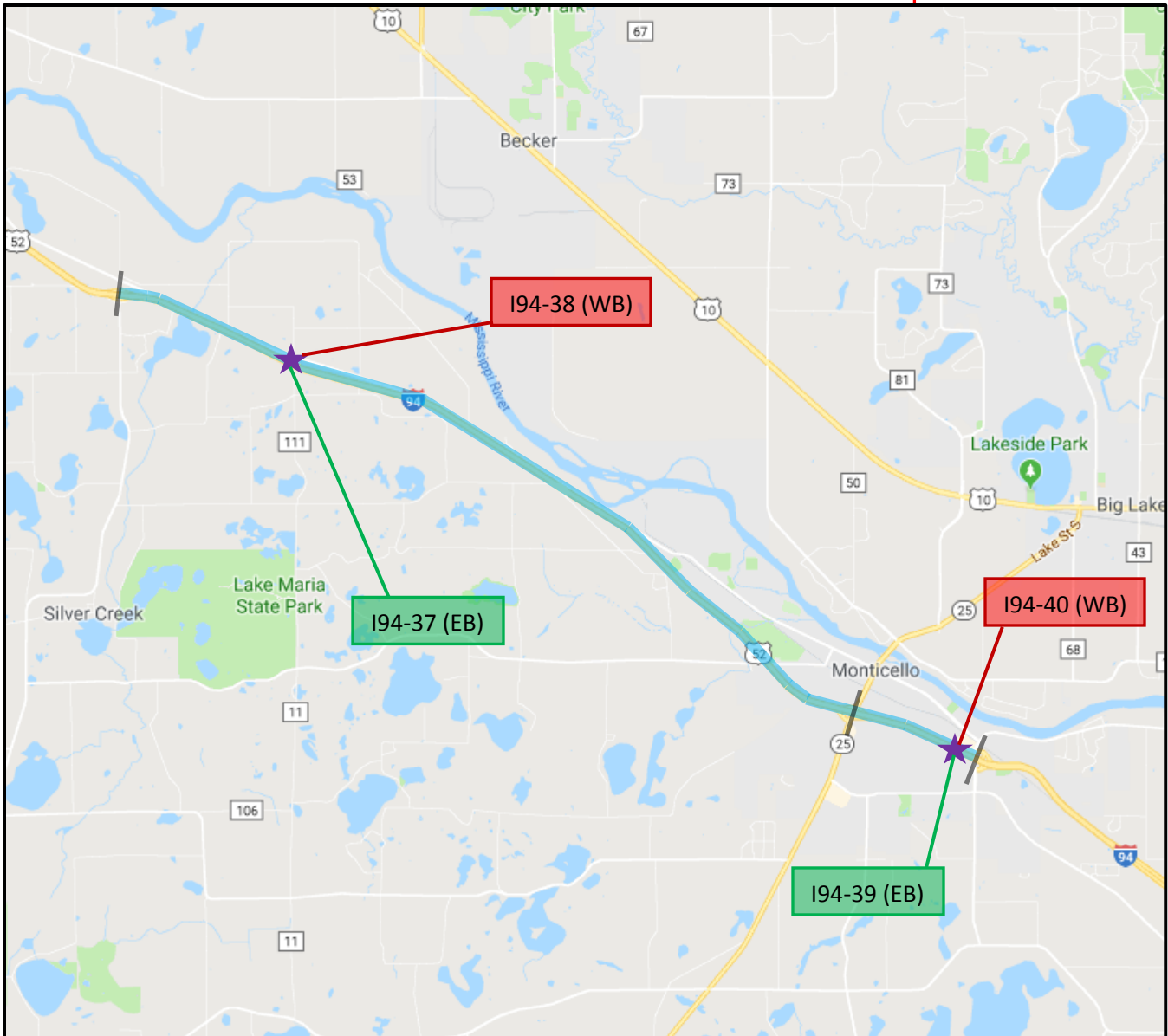
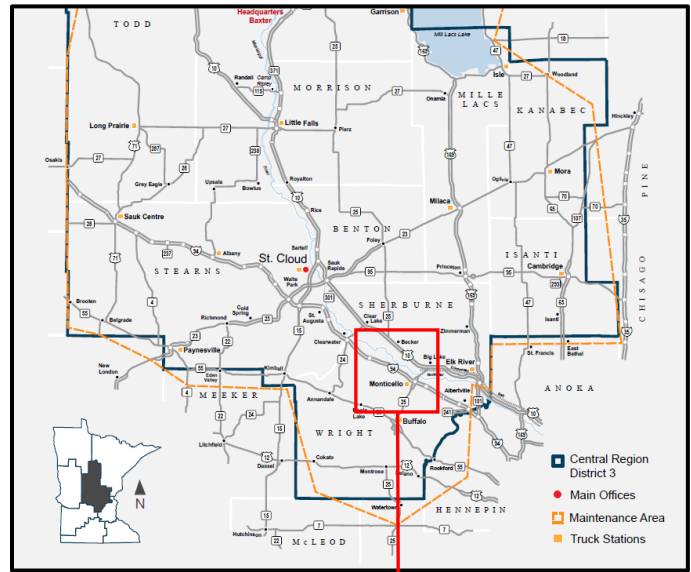
NOTE: Lane closures that overlap two or more adjacent report segments should be performed using the allowable lane closure guidelines from the most restrictive report segment overlapped.



Lane Closure Manual

Route Report Index: I94-E

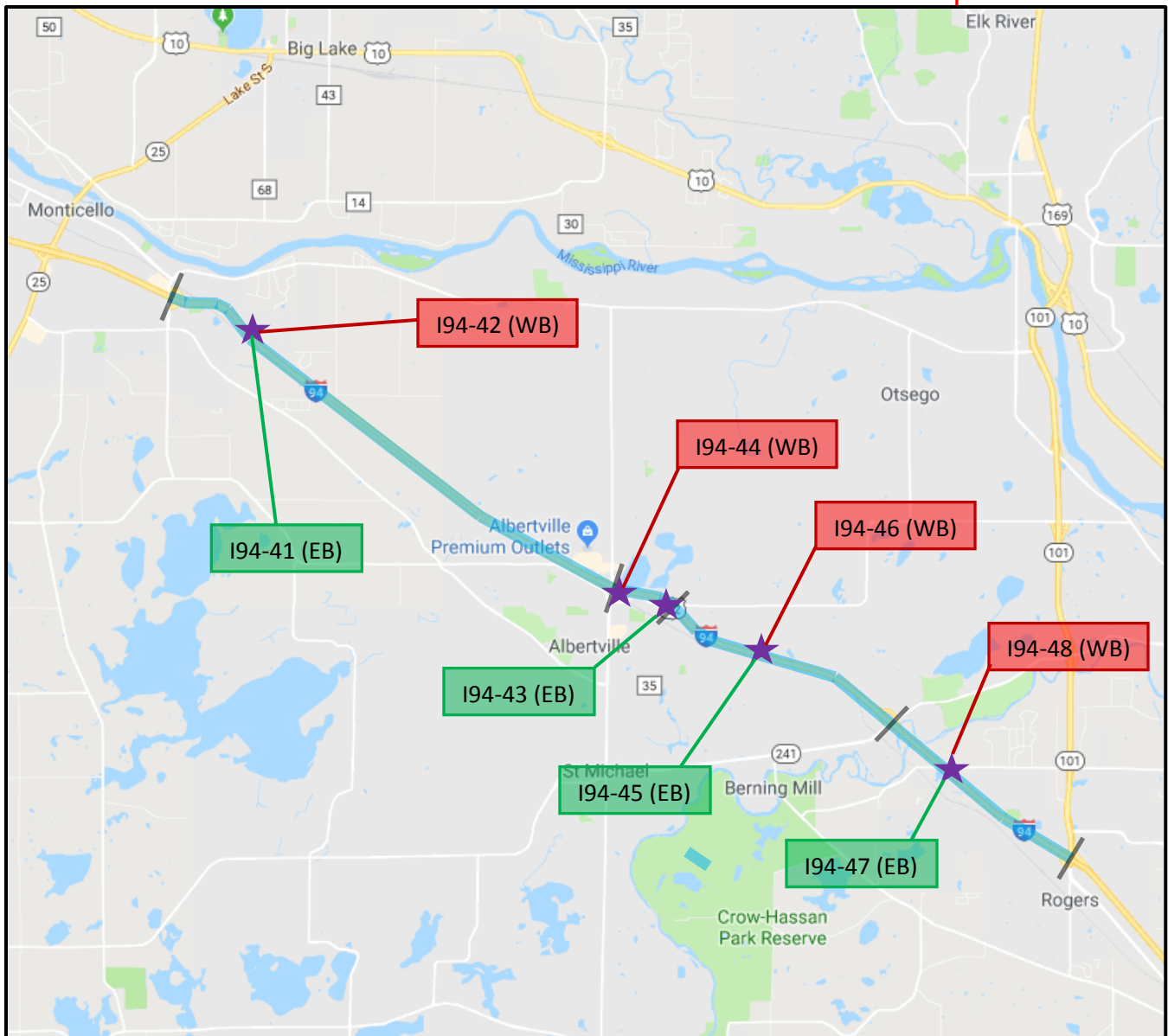
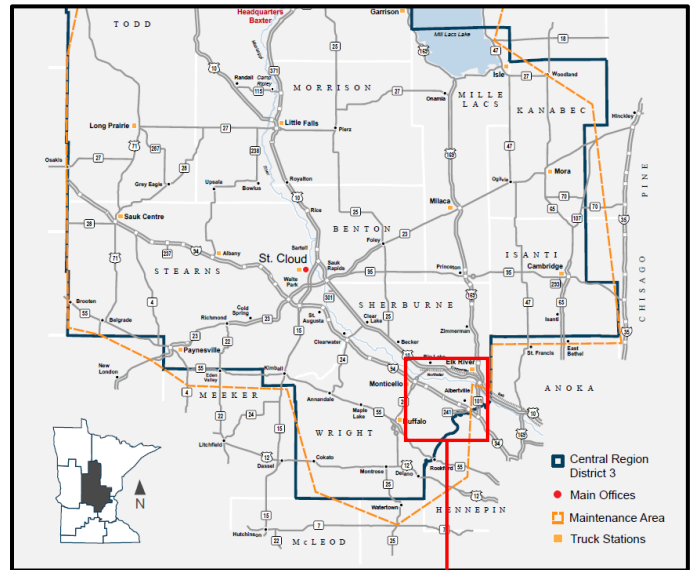
NOTE: Lane closures that overlap two or more adjacent report segments should be performed using the allowable lane closure guidelines from the most restrictive report segment overlapped.



Lane Closure Manual

Route Report Index: I94-F

NOTE: Lane closures that overlap two or more adjacent report segments should be performed using the allowable lane closure guidelines from the most restrictive report segment overlapped.

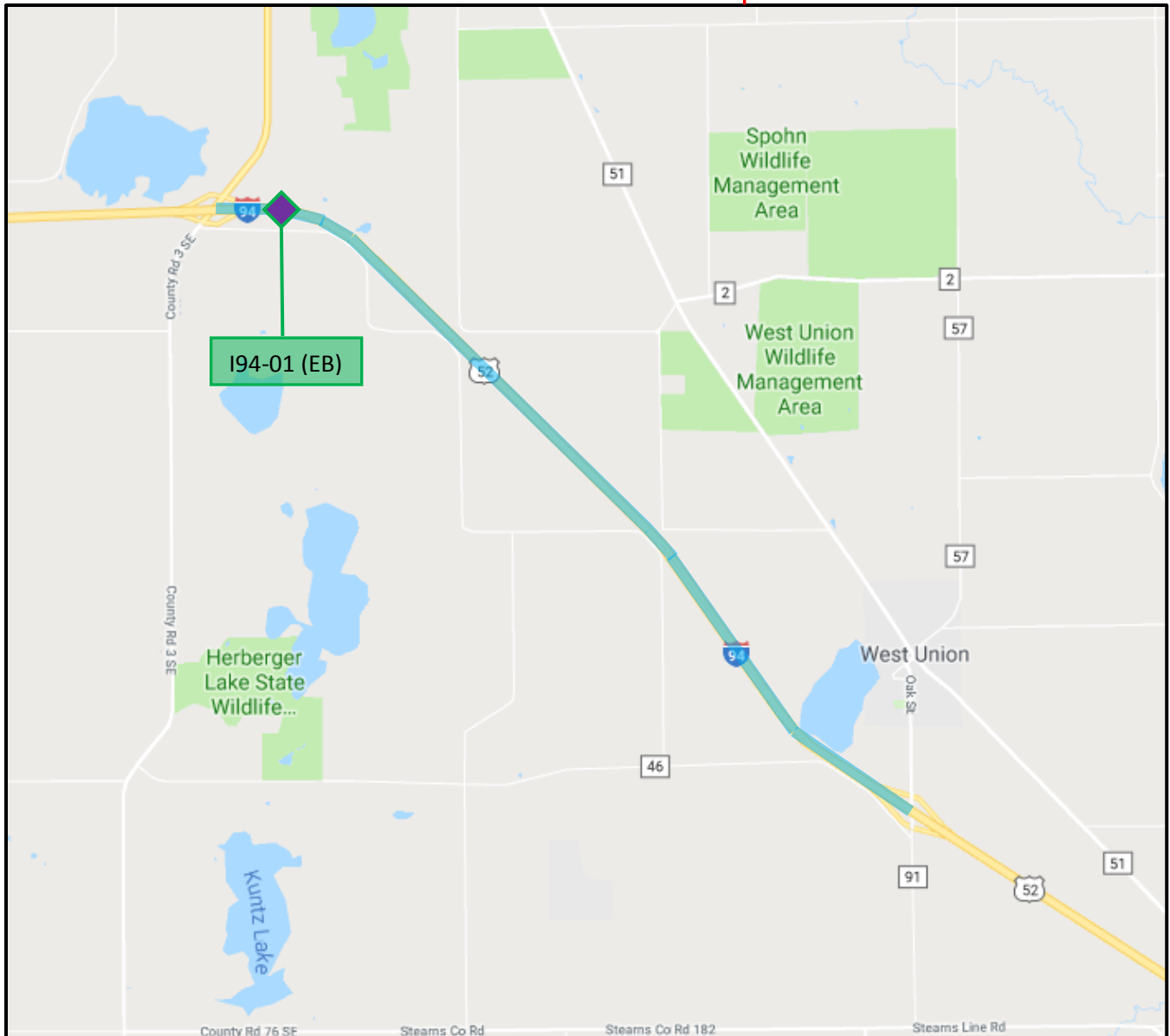
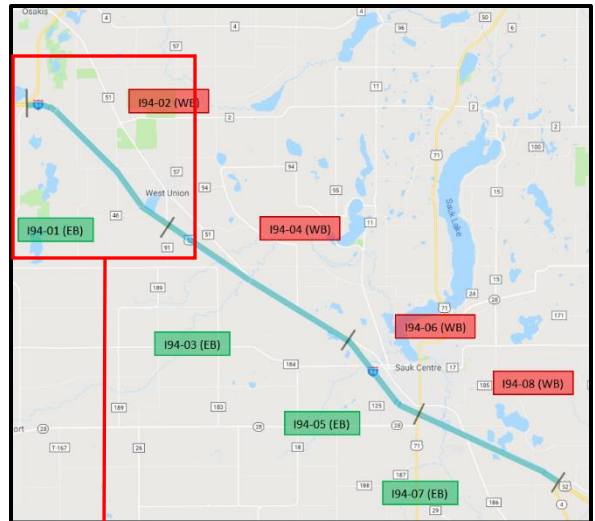


Lane Closure Manual

Report: I94-01

Route: **I94 EB**
 From: **MN27** Mile Point: **114.44**
 To: **CSAH46** Mile Point: **119.19**

NOTE: No permanent detectors along stretch; 2016 AADT used to determine lane closure guidelines from counter location.



**REPORT
GENERATED
03/09/18**

**Minnesota Department of Transportation
District 3 Traffic Engineering
Allowable Lane Closure Report**

I94-01

This report is based on counter data collected in 2016 interpolated using hourly distribution percentages from segment I94-31.

Road Segment Description

TH: TH 94 **Dir:** EB **Description:** From MN 27 to CSAH 46
True Mile: Begin 114.44 **End:** 119.19 **Lanes:** 2 **Signals:** NO

Project ID: I94-01 **Sequence #:** 1337

Allowable Lane Closure

Day Hours	MON	TUE	WED	THU	FRI	Average Weekday	↓			Day Hours
							SAT	SUN		
12-01AM	91	95	92	98	108	97	1	118	114	12-01AM
01-02	71	76	80	77	89	79	1	89	73	01-02
02-03	64	84	89	86	86	82	1	77	60	02-03
03-04	106	111	102	112	119	110	1	77	52	03-04
04-05	289	257	253	262	231	258	1	105	64	04-05
05-06	499	457	447	451	393	449	1	136	76	05-06
06-07	548	512	500	500	452	502	1	194	121	06-07
07-08	567	555	573	557	510	552	1	292	216	07-08
08-09	557	552	566	552	527	551	1	428	336	08-09
09-10	556	522	556	548	576	552	1	620	540	09-10
10-11	604	550	579	599	652	597	1	766	798	10-11
11-12N	655	577	616	647	729	645	1	798	971	11-12N
12-01PM	688	621	637	676	794	683	1	794	1061	12-01PM
01-02	675	643	680	733	844	715	1	762	1102	01-02
02-03	715	653	711	763	885	745	1	750	1120	02-03
03-04	753	749	784	815	916	803	1	737	1089	03-04
04-05	786	791	815	846	901	828	1	701	1036	04-05
05-06	768	758	785	815	848	795	1	634	920	05-06
06-07	560	543	543	582	666	579	1	537	858	06-07
07-08	444	414	429	475	543	461	1	489	779	07-08
08-09	379	367	378	416	467	401	1	449	631	08-09
09-10	317	311	323	353	390	339	1	391	417	09-10
10-11	197	200	226	237	267	225	1	276	248	10-11
11-12M	141	136	150	166	182	155	1	171	141	11-12M
Totals:	11030	10534	10914	11366	12175	11204	1	10391	12823	

Allowable Lane Closure

0	= 0 lane closure allowed	Segment Average Week Day Prohibited Hours	0
1	= 1 lane closure allowed	Segment Average Week Night Prohibited Hours	0
2	= 2 lane closure allowed	Segment Average Daily Prohibited Hours	0
3	= 3 lane closure allowed		

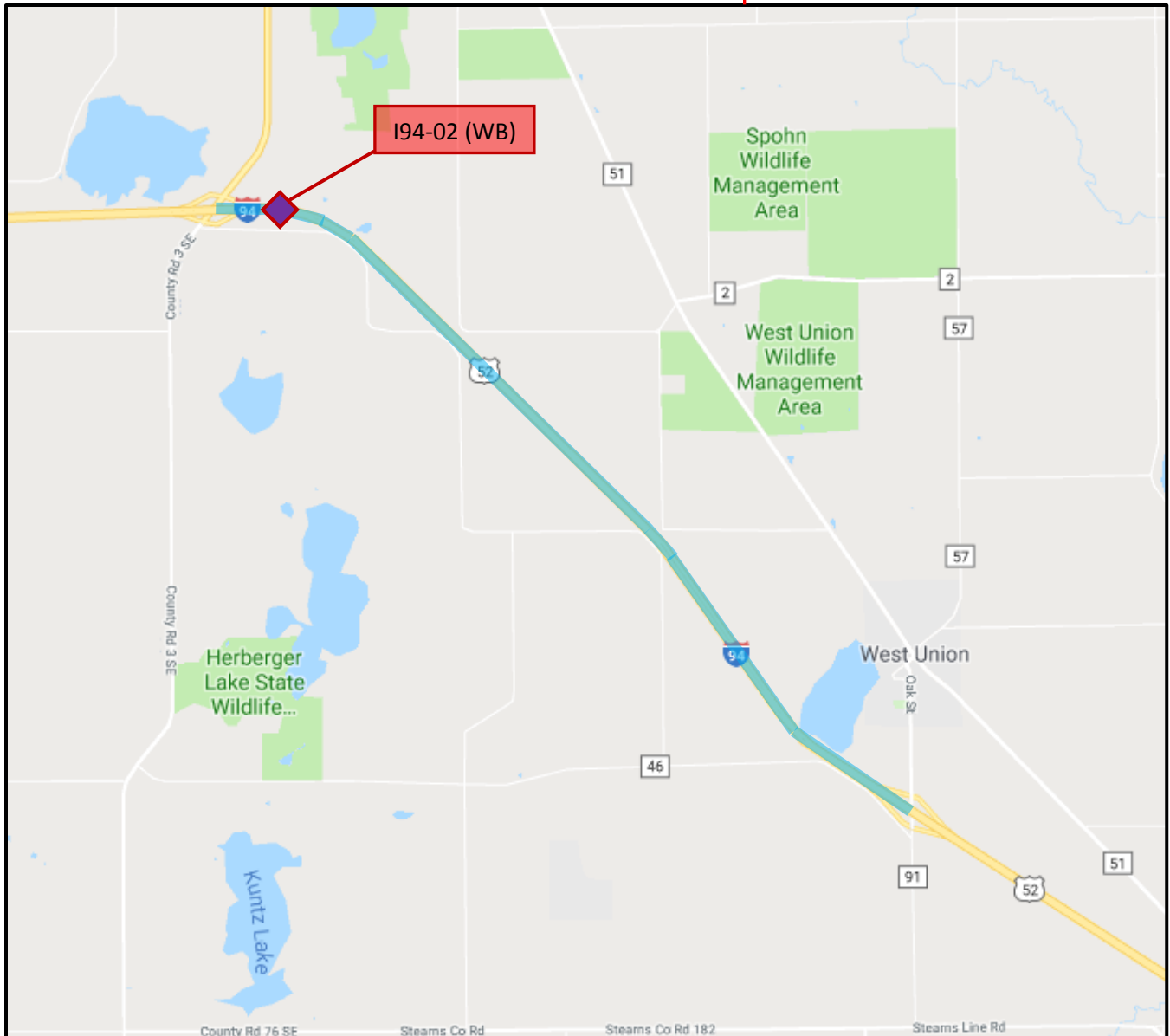
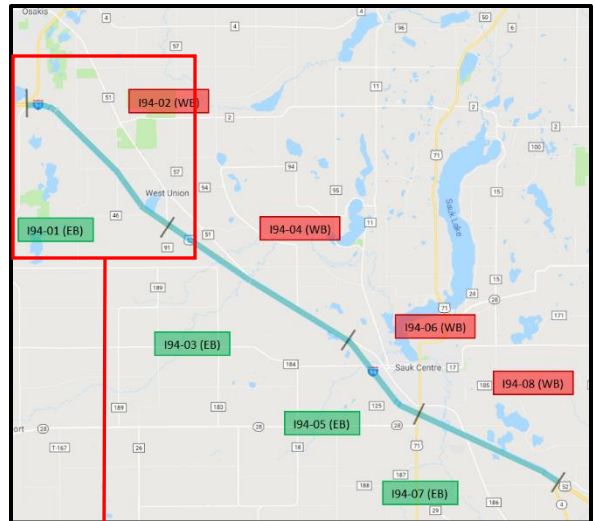
Lane Closure Manual

Report: I94-02

Route: **I94 WB**
 From: **CSAH46**
 To: **MN27**

Mile Point: **119.19**
 Mile Point: **114.44**

NOTE: No permanent detectors along stretch; 2016 AADT used to determine lane closure guidelines from counter location.



**REPORT
GENERATED
03/09/18**

**Minnesota Department of Transportation
District 3 Traffic Engineering
Allowable Lane Closure Report**

I94-02

This report is based on counter data collected in 2016 interpolated using hourly distribution percentages from segment I94-32.

Road Segment Description

TH: TH 94 **Dir:** WB **Description:** From CSAH 46 to MN 27
True Mile: Begin 119.19 **End:** 114.44 **Lanes:** 2 **Signals:** NO

Project ID: I94-02 **Sequence #:** 1337

Allowable Lane Closure

Day Hours	MON	TUE	WED	THU	FRI	Average Weekday	↓	SAT	SUN	Day Hours
12-01AM	97	154	156	170	161	148	1	222	138	12-01AM
01-02	64	82	86	93	104	86	1	109	86	01-02
02-03	53	68	73	86	87	73	1	80	53	02-03
03-04	66	69	68	78	81	72	1	60	42	03-04
04-05	102	95	103	102	106	102	1	68	39	04-05
05-06	222	201	214	209	207	211	1	111	59	05-06
06-07	450	437	443	431	428	438	1	215	108	06-07
07-08	700	678	684	711	677	690	1	380	174	07-08
08-09	577	575	586	617	620	595	1	564	298	08-09
09-10	626	578	602	640	701	629	1	764	476	09-10
10-11	615	608	612	676	847	672	1	899	652	10-11
11-12N	666	609	656	694	834	692	1	920	812	11-12N
12-01PM	640	598	643	689	868	688	1	868	815	12-01PM
01-02	625	586	635	714	934	699	1	848	828	01-02
02-03	676	631	676	742	1005	746	1	803	811	02-03
03-04	721	733	737	806	1061	812	1	713	811	03-04
04-05	736	757	805	861	1103	852	1	657	794	04-05
05-06	687	682	744	815	1090	804	1	597	727	05-06
06-07	539	542	588	709	996	675	1	520	672	06-07
07-08	447	456	497	650	844	579	1	433	529	07-08
08-09	373	372	387	486	624	448	1	392	463	08-09
09-10	293	294	315	381	427	342	1	325	337	09-10
10-11	207	212	222	272	300	243	1	276	233	10-11
11-12M	147	151	153	184	219	171	1	211	149	11-12M

Totals:	10329	10168	10685	11816	14324	11464	↑	11035	10106
----------------	-------	-------	-------	-------	-------	-------	---	-------	-------

Allowable Lane Closure

0	= 0 lane closure allowed	Segment Average Week Day Prohibited Hours	0
1	= 1 lane closure allowed	Segment Average Week Night Prohibited Hours	0
2	= 2 lane closure allowed	Segment Average Daily Prohibited Hours	0
3	= 3 lane closure allowed		

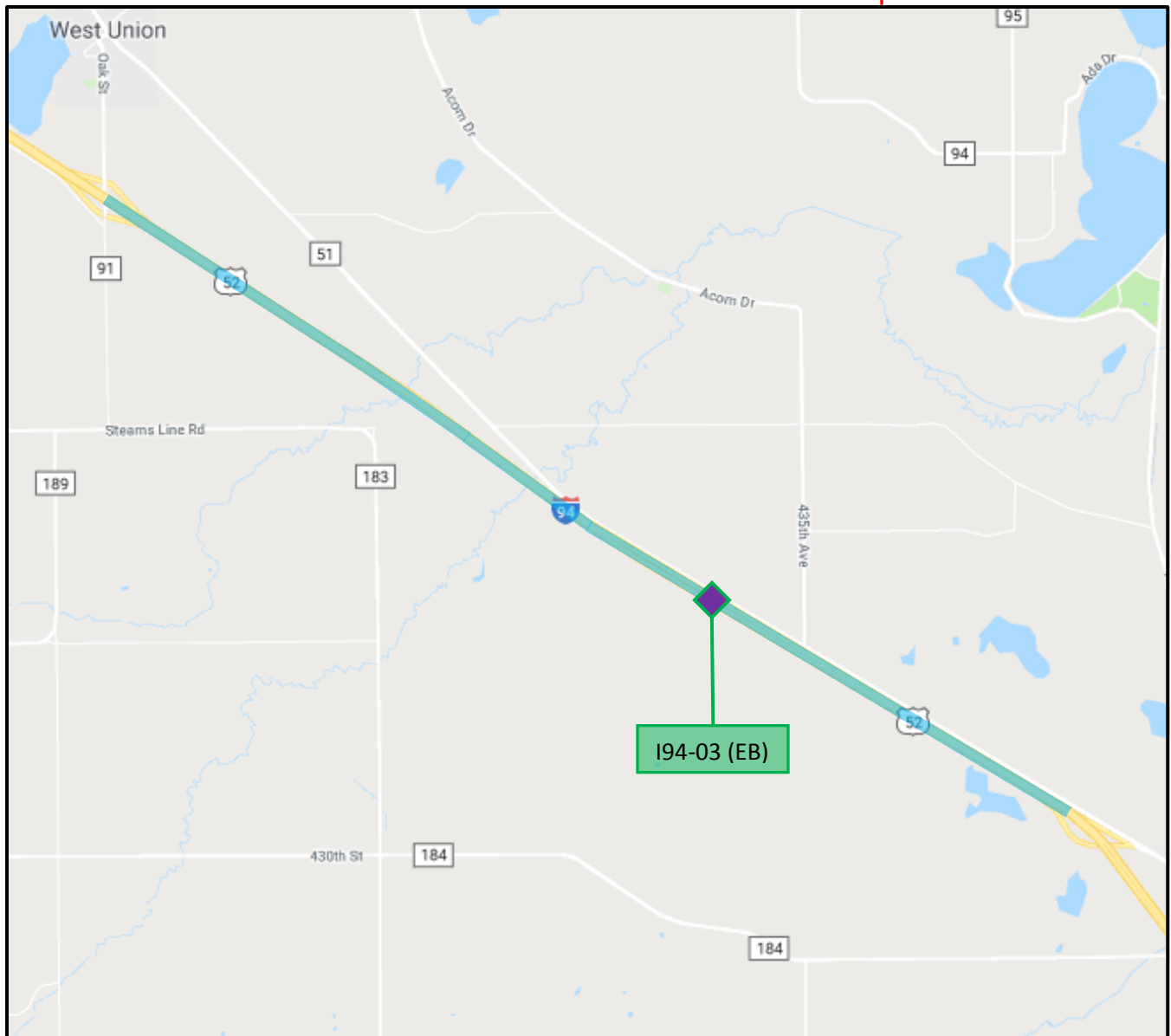
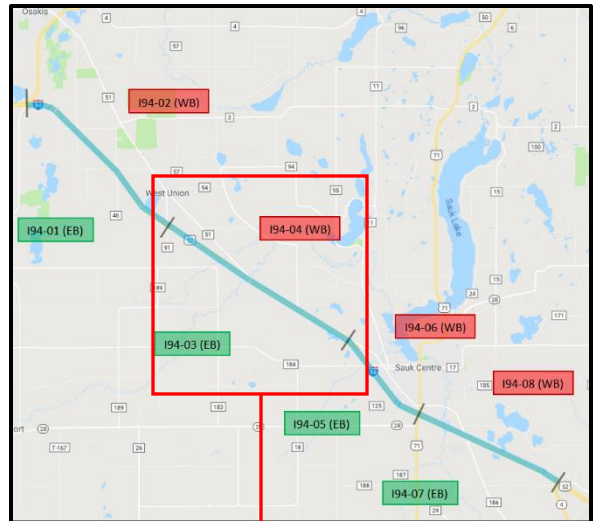
Lane Closure Manual

Report: I94-03

Route: **I94 EB**
From: **CSAH46**
To: **CSAH72**

Mile Point: **119.19**
Mile Point: **124.60**

NOTE: No permanent detectors along stretch; 2017 AADT used to determine lane closure guidelines from counter location.



**REPORT
GENERATED
03/09/18**

**Minnesota Department of Transportation
District 3 Traffic Engineering
Allowable Lane Closure Report**

I94-03

This report is based on counter data collected in 2017 interpolated using hourly distribution percentages from segment I94-31.

Road Segment Description

TH: TH 94 **Dir:** EB **Description:** From CSAH 46 to CSAH 72
True Mile: Begin 119.19 **End:** 124.6 **Lanes:** 2 **Signals:** NO

Project ID: I94-03 **Sequence #:** 5498

Allowable Lane Closure

Day Hours	MON	TUE	WED	THU	FRI	Average Weekday	↓	SAT	SUN	Day Hours
12-01AM	98	101	99	105	116	104	1	127	122	12-01AM
01-02	77	81	86	83	95	84	1	96	79	01-02
02-03	69	90	95	92	92	88	1	82	64	02-03
03-04	114	119	109	120	128	118	1	83	56	03-04
04-05	310	275	272	281	248	277	1	113	68	04-05
05-06	535	490	480	484	421	482	1	146	81	05-06
06-07	587	550	537	536	485	539	1	208	130	06-07
07-08	608	595	615	597	546	592	1	313	232	07-08
08-09	597	592	607	592	565	591	1	459	360	08-09
09-10	596	560	596	588	618	592	1	665	579	09-10
10-11	647	590	621	642	699	640	1	822	856	10-11
11-12N	702	619	660	694	782	691	1	856	1041	11-12N
12-01PM	738	666	683	725	851	733	1	851	1138	12-01PM
01-02	724	689	730	786	905	767	1	817	1181	01-02
02-03	767	700	763	818	949	799	1	804	1201	02-03
03-04	807	803	840	875	983	862	1	790	1168	03-04
04-05	843	849	875	907	966	888	1	751	1111	04-05
05-06	824	813	841	874	910	852	1	680	987	05-06
06-07	600	582	582	624	714	620	1	576	920	06-07
07-08	476	444	460	509	582	494	1	525	835	07-08
08-09	407	393	406	446	501	431	1	481	677	08-09
09-10	340	333	347	378	418	363	1	420	447	09-10
10-11	212	214	242	254	286	242	1	296	266	10-11
11-12M	151	146	161	178	195	166	1	183	152	11-12M
Totals:	11829	11294	11707	12188	13055	12015	↑	11144	13751	

Allowable Lane Closure

0	= 0 lane closure allowed	Segment Average Week Day Prohibited Hours	0
1	= 1 lane closure allowed	Segment Average Week Night Prohibited Hours	0
2	= 2 lane closure allowed	Segment Average Daily Prohibited Hours	0
3	= 3 lane closure allowed		

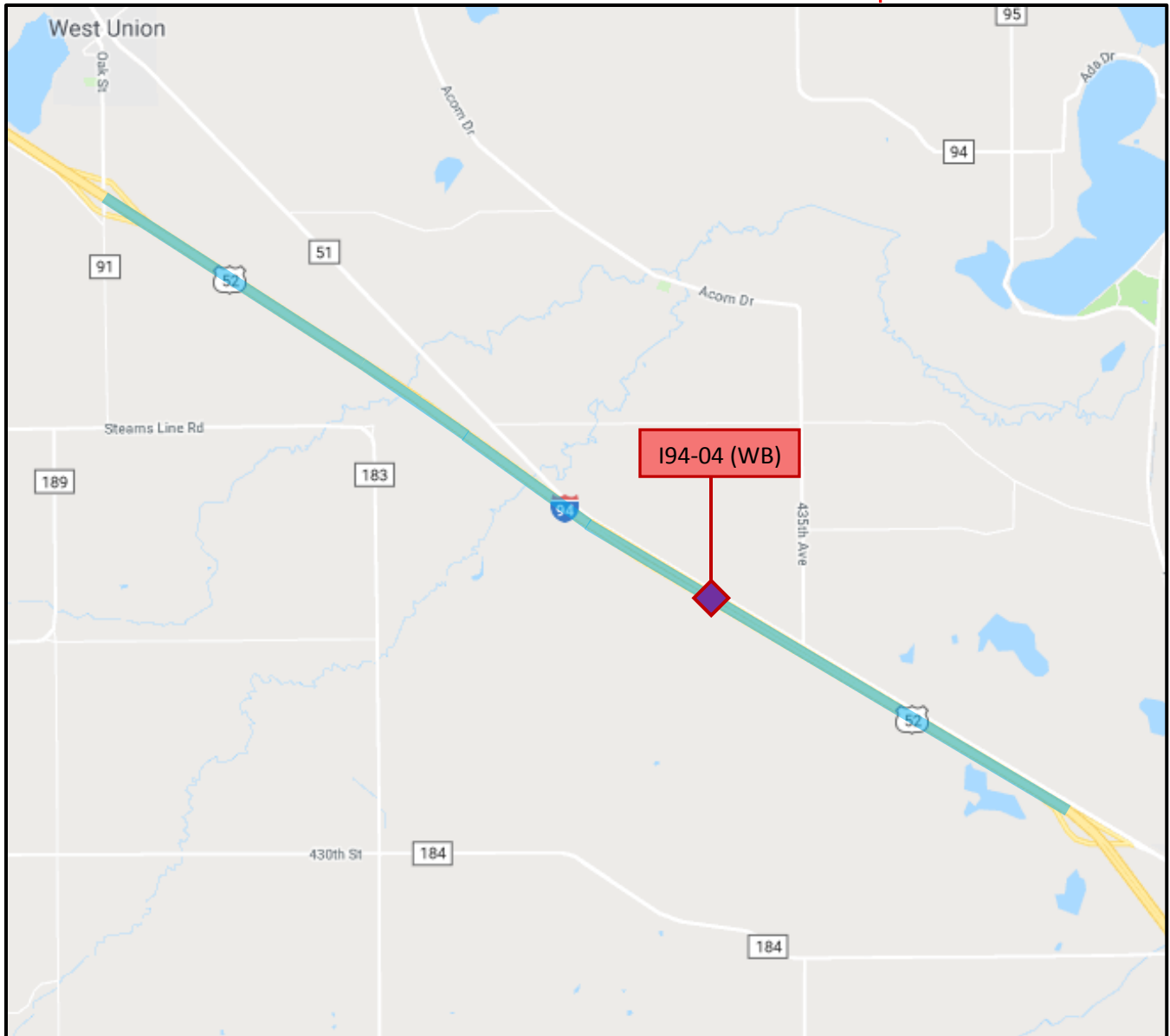
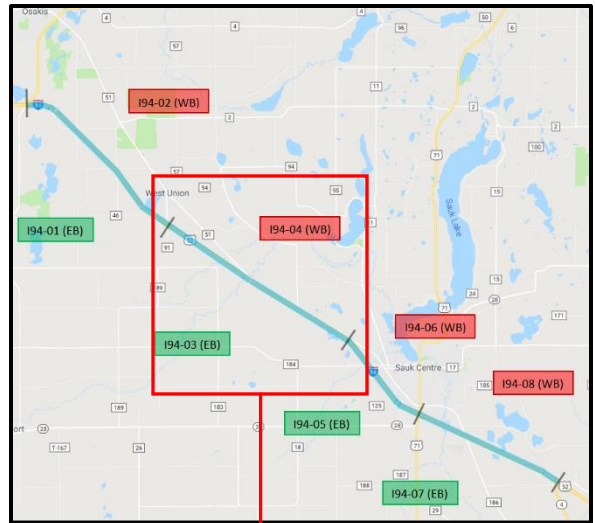
Lane Closure Manual

Report: I94-04

Route: **I94 WB**
From: **CSAH72**
To: **CSAH46**

Mile Point: **124.60**
Mile Point: **119.19**

NOTE: No permanent detectors along stretch; 2017 AADT used to determine lane closure guidelines from counter location.



**REPORT
GENERATED
03/09/18**

**Minnesota Department of Transportation
District 3 Traffic Engineering
Allowable Lane Closure Report**

I94-04

This report is based on counter data collected in 2017 interpolated using hourly distribution percentages from segment I94-32.

Road Segment Description

TH: TH 94 **Dir:** WB **Description:** From CSAH 72 to CSAH 46
True Mile: Begin 124.6 **End:** 119.19 **Lanes:** 2 **Signals:** NO

Project ID: I94-04 **Sequence #:** 5498

Allowable Lane Closure

Day Hours	MON	TUE	WED	THU	FRI	Average Weekday	↓	SAT	SUN	Day Hours
12-01AM	104	165	167	183	172	158	1	238	148	12-01AM
01-02	69	88	93	100	111	92	1	117	92	01-02
02-03	57	73	79	93	93	79	1	86	57	02-03
03-04	71	74	73	84	87	78	1	64	45	03-04
04-05	110	102	110	110	113	109	1	73	42	04-05
05-06	238	215	229	224	222	226	1	119	63	05-06
06-07	483	469	475	462	459	470	1	231	116	06-07
07-08	751	727	733	763	726	740	1	408	187	07-08
08-09	619	617	628	662	665	638	1	605	319	08-09
09-10	671	620	646	687	751	675	1	820	511	09-10
10-11	659	652	656	725	909	720	1	964	699	10-11
11-12N	714	653	704	744	894	742	1	987	870	11-12N
12-01PM	687	641	690	738	930	737	1	931	874	12-01PM
01-02	670	628	681	766	1002	749	1	909	888	01-02
02-03	725	677	725	796	1078	800	1	861	870	02-03
03-04	774	786	791	864	1138	871	1	764	870	03-04
04-05	789	812	863	923	1182	914	1	705	851	04-05
05-06	737	732	797	874	1169	862	1	640	779	05-06
06-07	578	582	630	761	1069	724	1	557	721	06-07
07-08	479	489	534	697	906	621	1	465	567	07-08
08-09	400	399	415	521	670	481	1	420	497	08-09
09-10	315	315	338	409	457	367	1	348	361	09-10
10-11	222	228	238	291	322	260	1	296	250	10-11
11-12M	158	162	164	197	235	183	1	226	160	11-12M

Totals:	11080	10906	11459	12674	15360	12296	↑	11834	10837
----------------	-------	-------	-------	-------	-------	-------	---	-------	-------

Allowable Lane Closure

0	= 0 lane closure allowed	Segment Average Week Day Prohibited Hours	0
1	= 1 lane closure allowed	Segment Average Week Night Prohibited Hours	0
2	= 2 lane closure allowed	Segment Average Daily Prohibited Hours	0
3	= 3 lane closure allowed		

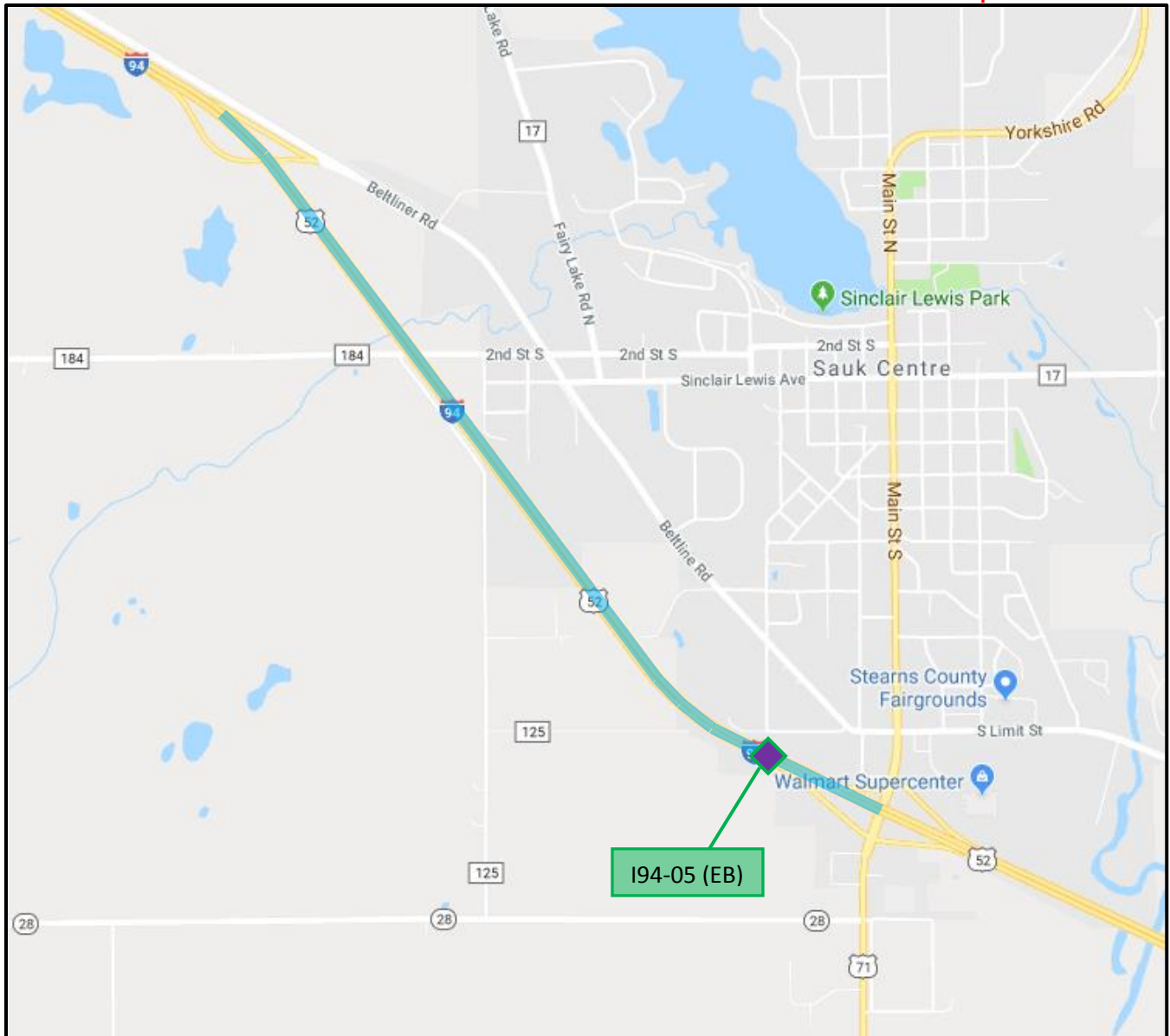
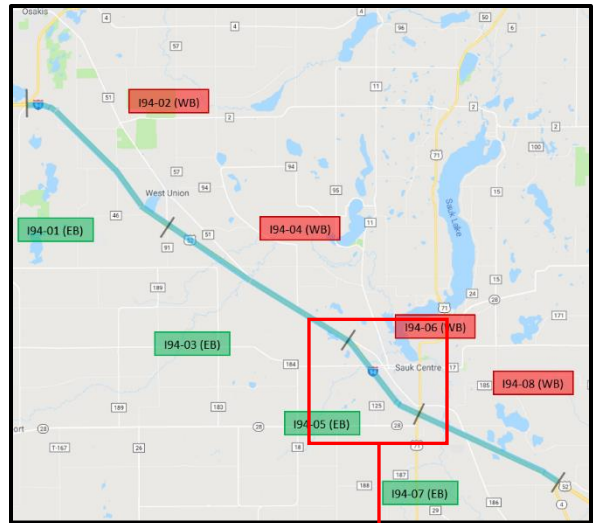
Lane Closure Manual

Report: I94-05

Route: **I94 EB**
From: **CSAH72**
To: **US71**

Mile Point: **124.60**
Mile Point: **127.22**

NOTE: No permanent detectors along stretch; 2017 AADT used to determine lane closure guidelines from counter location.



**REPORT
GENERATED
03/09/18**

**Minnesota Department of Transportation
District 3 Traffic Engineering
Allowable Lane Closure Report**

I94-05

This report is based on counter data collected in 2017 interpolated using hourly distribution percentages from segment I94-31.

Road Segment Description

TH: TH 94 **Dir:** EB **Description:** From CSAH 72 to US 71
True Mile: Begin 124.6 **End:** 127.22 **Lanes:** 2 **Signals:** NO

Project ID: I94-05 **Sequence #:** 5548

Allowable Lane Closure

Day Hours	MON	TUE	WED	THU	FRI	Average Weekday	↓	SAT	SUN	Day Hours
12-01AM	92	95	93	99	109	98	1	119	114	12-01AM
01-02	72	76	80	77	89	79	1	90	74	01-02
02-03	64	84	89	86	87	82	1	77	60	02-03
03-04	107	111	102	112	120	110	1	77	52	03-04
04-05	290	258	255	263	232	260	1	106	64	04-05
05-06	501	459	450	453	395	452	1	137	76	05-06
06-07	550	515	503	502	455	505	1	195	122	06-07
07-08	570	557	576	560	512	555	1	293	217	07-08
08-09	559	555	569	555	529	553	1	430	337	08-09
09-10	559	525	559	551	579	555	1	623	542	09-10
10-11	607	553	582	602	655	600	1	770	802	10-11
11-12N	658	580	619	651	733	648	1	802	976	11-12N
12-01PM	692	624	640	679	798	687	1	797	1067	12-01PM
01-02	678	646	684	736	848	718	1	766	1107	01-02
02-03	718	656	715	767	890	749	1	753	1125	02-03
03-04	756	752	787	819	921	807	1	741	1094	03-04
04-05	790	795	819	850	905	832	1	704	1041	04-05
05-06	772	761	788	819	853	799	1	637	924	05-06
06-07	563	545	545	585	669	581	1	540	862	06-07
07-08	446	416	431	477	545	463	1	492	782	07-08
08-09	381	368	380	418	469	403	1	451	635	08-09
09-10	318	312	325	355	392	340	1	393	419	09-10
10-11	198	201	227	238	268	226	1	277	250	10-11
11-12M	142	137	151	167	183	156	1	172	142	11-12M

Totals: 11083 10581 10969 11421 12236 11258 ↑ 10442 12884

Allowable Lane Closure

0	= 0 lane closure allowed	Segment Average Week Day Prohibited Hours	0
1	= 1 lane closure allowed	Segment Average Week Night Prohibited Hours	0
2	= 2 lane closure allowed	Segment Average Daily Prohibited Hours	0
3	= 3 lane closure allowed		

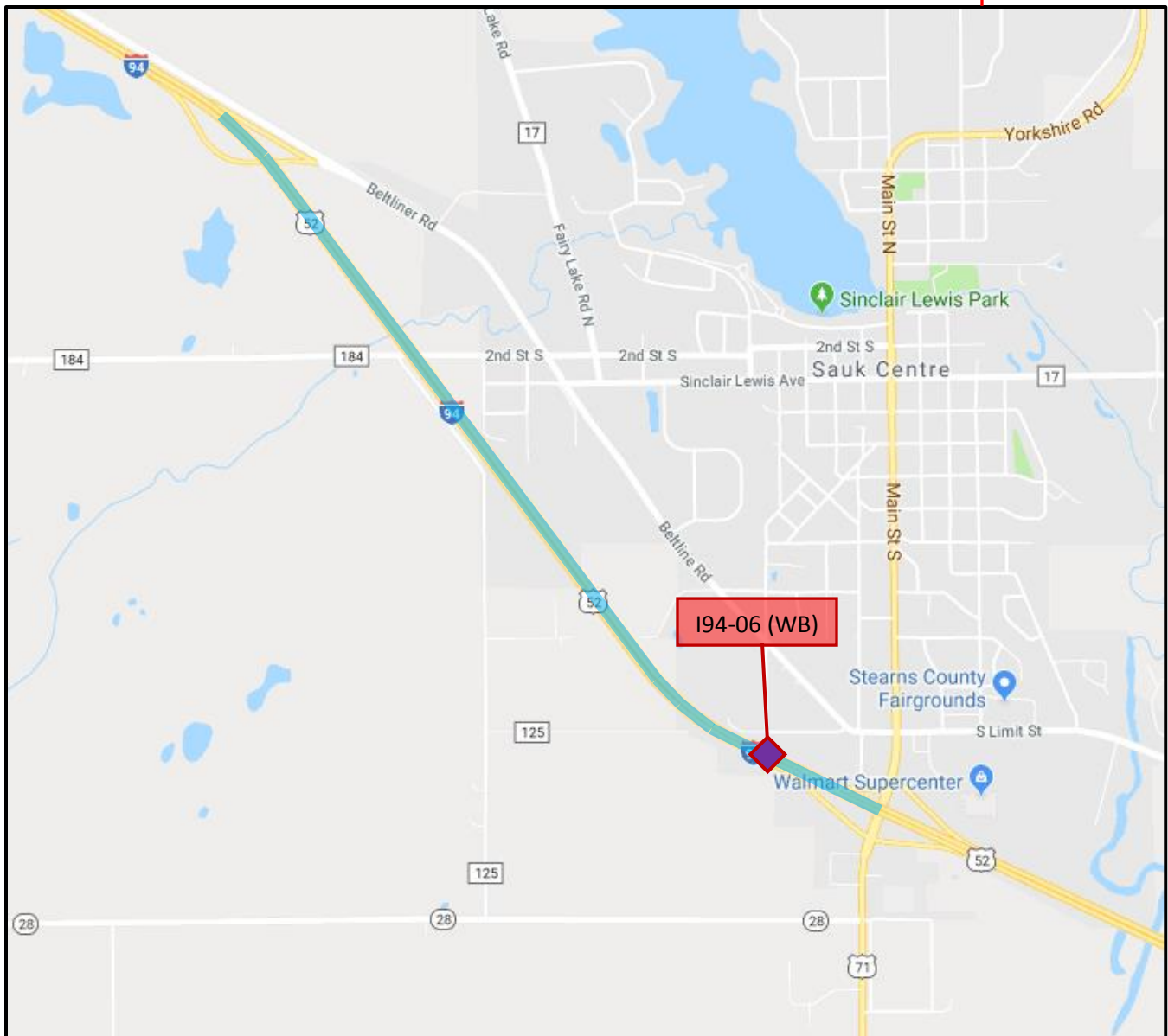
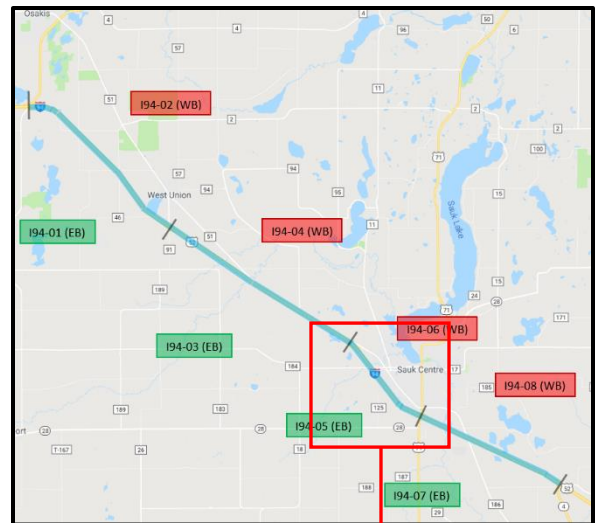
Lane Closure Manual

Report: I94-06

Route: **I94 WB**
 From: **US71**
 To: **CSAH72**

Mile Point: **127.22**
 Mile Point: **124.60**

NOTE: No permanent detectors along stretch; 2017 AADT used to determine lane closure guidelines from counter location.



**REPORT
GENERATED
03/09/18**

**Minnesota Department of Transportation
District 3 Traffic Engineering
Allowable Lane Closure Report**

I94-06

This report is based on counter data collected in 2017 interpolated using hourly distribution percentages from segment I94-32.

Road Segment Description

TH: TH 94 **Dir:** WB **Description:** From US 71 to CSAH 72
True Mile: Begin 127.22 **End:** 124.6 **Lanes:** 2 **Signals:** NO

Project ID: I94-06 **Sequence #:** 5548

Allowable Lane Closure

Day Hours	MON	TUE	WED	THU	FRI	Average Weekday	↓			Day Hours
							SAT	SUN		
12-01AM	98	155	157	171	161	148	1	223	139	12-01AM
01-02	65	83	87	93	104	86	1	109	87	01-02
02-03	54	68	74	87	88	74	1	80	53	02-03
03-04	67	69	69	79	81	73	1	60	42	03-04
04-05	103	96	103	103	106	102	1	69	40	04-05
05-06	223	202	215	210	208	212	1	111	59	05-06
06-07	453	440	445	433	430	440	1	216	109	06-07
07-08	704	681	687	715	680	693	1	382	175	07-08
08-09	580	578	588	620	623	598	1	567	299	08-09
09-10	629	581	605	643	704	632	1	768	478	09-10
10-11	618	611	615	679	851	675	1	904	655	10-11
11-12N	669	612	660	697	838	695	1	925	816	11-12N
12-01PM	643	601	646	692	872	691	1	872	819	12-01PM
01-02	628	588	638	718	939	702	1	852	832	01-02
02-03	679	635	679	746	1010	750	1	806	815	02-03
03-04	725	736	741	810	1067	816	1	716	815	03-04
04-05	739	761	808	865	1108	856	1	661	797	04-05
05-06	690	686	747	819	1095	807	1	600	730	05-06
06-07	542	545	591	713	1001	678	1	522	676	06-07
07-08	449	458	500	653	848	582	1	435	532	07-08
08-09	375	374	389	488	627	451	1	394	465	08-09
09-10	295	296	316	383	429	344	1	326	339	09-10
10-11	208	213	223	273	302	244	1	277	235	10-11
11-12M	148	152	154	184	220	172	1	212	150	11-12M
Totals:	10384	10221	10737	11874	14392	11522	1	11087	10157	

Allowable Lane Closure

0	= 0 lane closure allowed	Segment Average Week Day Prohibited Hours	0
1	= 1 lane closure allowed	Segment Average Week Night Prohibited Hours	0
2	= 2 lane closure allowed	Segment Average Daily Prohibited Hours	0
3	= 3 lane closure allowed		

Lane Closure Manual

Report: I94-07

Route: **I94 EB**

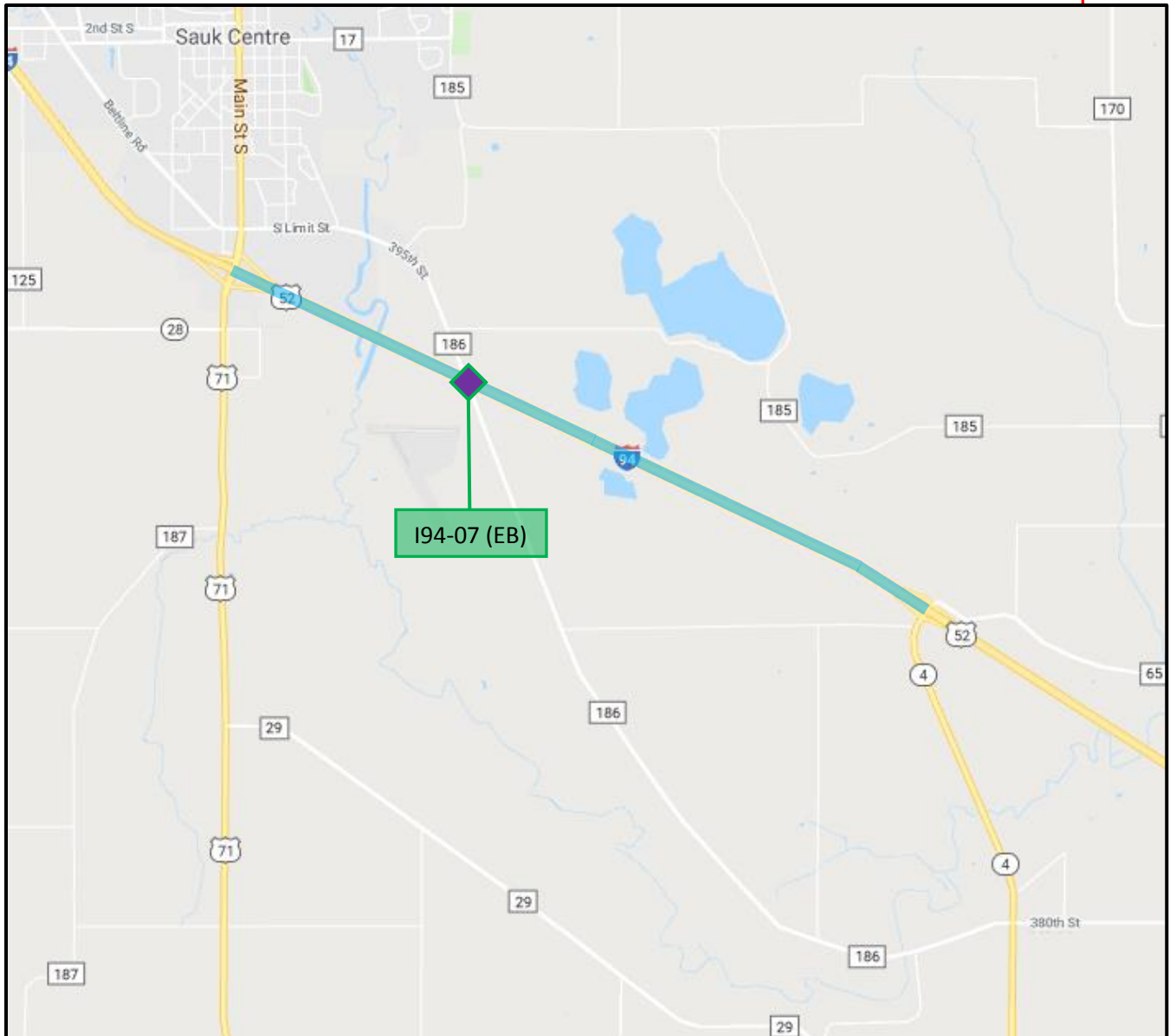
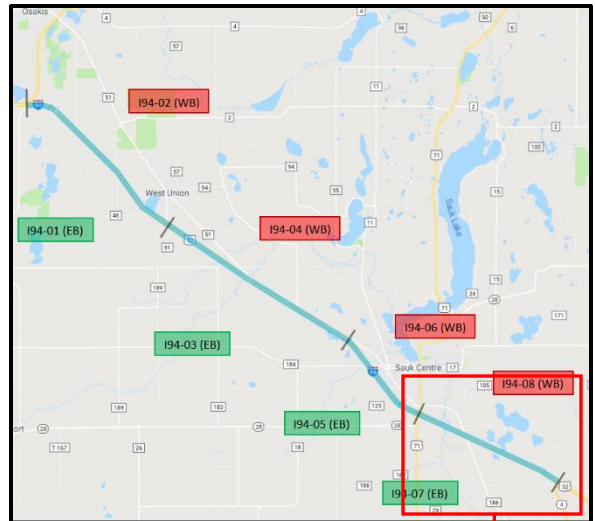
From: **US71**

To: **MN4**

Mile Point: **127.22**

Mile Point: **131.13**

NOTE: No permanent detectors along stretch; 2016 AADT used to determine lane closure guidelines from counter location.



**REPORT
GENERATED
03/09/18**

**Minnesota Department of Transportation
District 3 Traffic Engineering
Allowable Lane Closure Report**

I94-07

This report is based on counter data collected in 2016 interpolated using hourly distribution percentages from segment I94-31.

Road Segment Description

TH: TH 94 **Dir:** EB **Description:** From US 71 to MN 4
True Mile: Begin 127.22 **End:** 131.13 **Lanes:** 2 **Signals:** NO

Project ID: I94-07 **Sequence #:** 6776

Allowable Lane Closure

Day Hours	MON	TUE	WED	THU	FRI	Average Weekday	↓		SAT	SUN	Day Hours
							1	1			
12-01AM	106	110	107	114	126	113	1	1	137	132	12-01AM
01-02	83	88	93	90	103	91	1	1	104	85	01-02
02-03	74	97	104	100	100	95	1	1	90	70	02-03
03-04	124	129	118	130	139	128	1	1	90	61	03-04
04-05	336	299	295	305	269	301	1	1	123	74	04-05
05-06	581	532	521	525	457	523	1	1	159	88	05-06
06-07	637	597	583	582	527	585	1	1	226	141	06-07
07-08	660	646	667	648	593	643	1	1	340	251	07-08
08-09	648	643	659	642	613	641	1	1	498	391	08-09
09-10	648	608	648	638	671	643	1	1	722	628	09-10
10-11	703	641	674	697	759	695	1	1	892	929	10-11
11-12N	762	672	717	754	849	751	1	1	929	1131	11-12N
12-01PM	801	722	742	787	924	795	1	1	924	1236	12-01PM
01-02	786	748	792	853	983	832	1	1	887	1283	01-02
02-03	832	760	828	889	1031	868	1	1	873	1304	02-03
03-04	876	872	912	949	1067	935	1	1	858	1268	03-04
04-05	915	921	949	984	1049	964	1	1	816	1206	04-05
05-06	894	882	913	948	988	925	1	1	738	1071	05-06
06-07	652	632	632	678	775	674	1	1	625	998	06-07
07-08	516	483	499	553	632	537	1	1	570	907	07-08
08-09	441	427	440	484	544	467	1	1	523	735	08-09
09-10	369	362	377	411	454	395	1	1	456	486	09-10
10-11	230	233	263	276	310	262	1	1	322	289	10-11
11-12M	164	159	175	194	212	181	1	1	199	165	11-12M
Totals:	12838	12263	12708	13231	14175	13043	1	1	12101	14929	

Allowable Lane Closure

0	= 0 lane closure allowed	Segment Average Week Day Prohibited Hours	0
1	= 1 lane closure allowed	Segment Average Week Night Prohibited Hours	0
2	= 2 lane closure allowed	Segment Average Daily Prohibited Hours	0
3	= 3 lane closure allowed		

Lane Closure Manual

Report: I94-08

Route: **I94 WB**

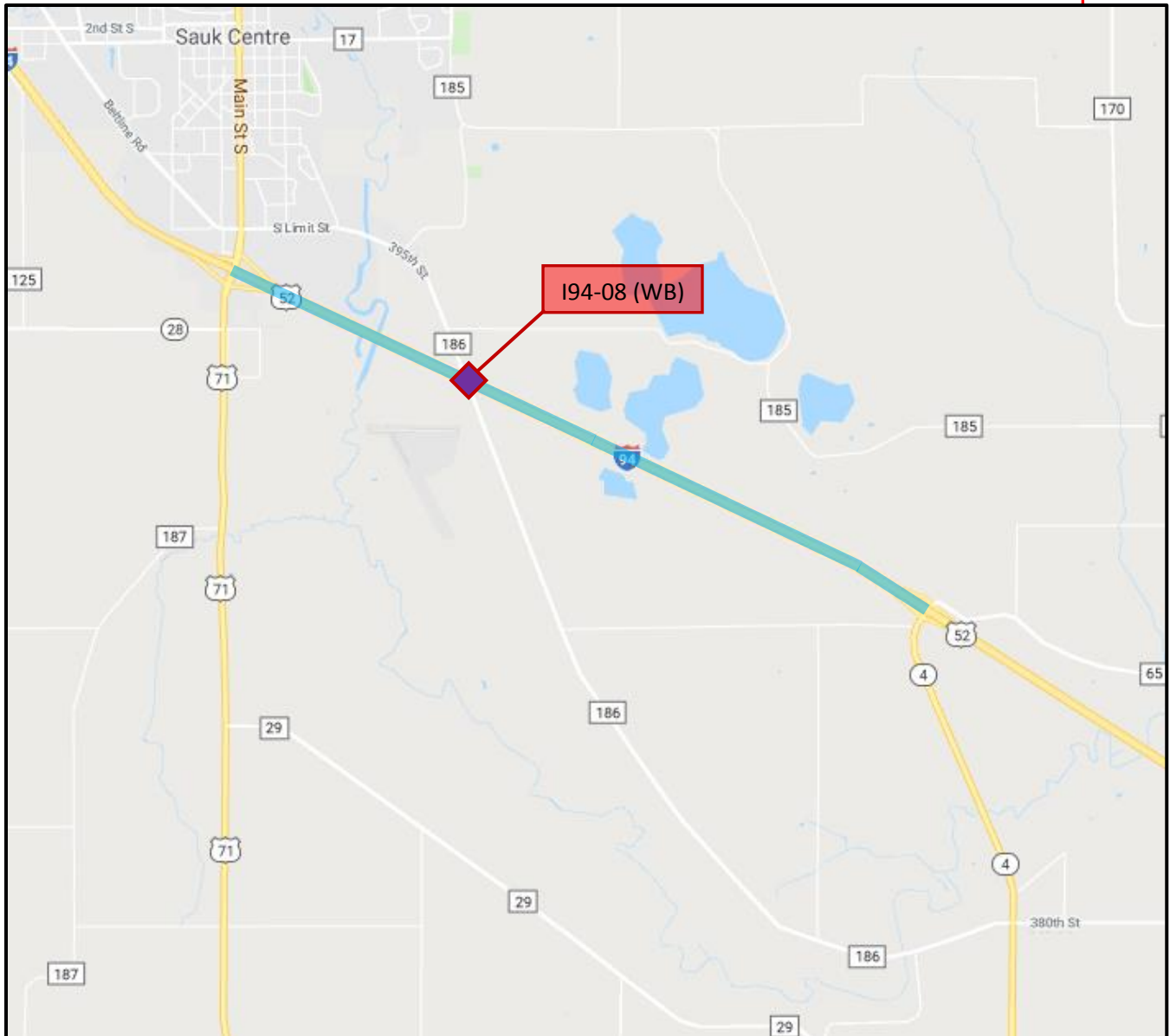
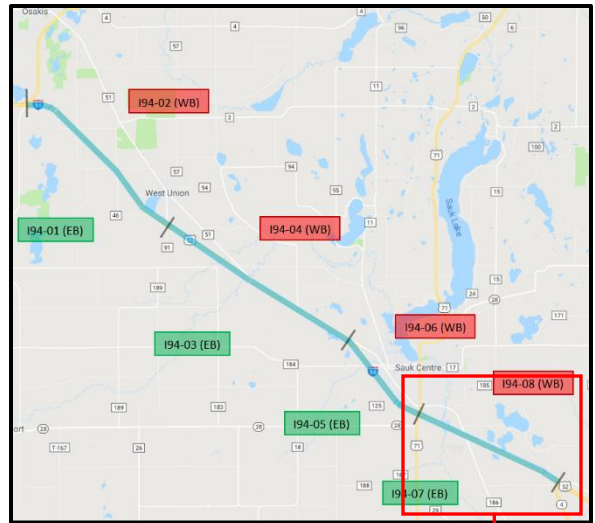
From: **MN4**

To: **US71**

Mile Point: **131.13**

Mile Point: **127.22**

NOTE: No permanent detectors along stretch; 2016 AADT used to determine lane closure guidelines from counter location.



**REPORT
GENERATED
03/09/18**

**Minnesota Department of Transportation
District 3 Traffic Engineering
Allowable Lane Closure Report**

I94-08

This report is based on counter data collected in 2016 interpolated using hourly distribution percentages from segment I94-32.

Road Segment Description

TH: TH 94 **Dir:** WB **Description:** From MN 4 to US 71
True Mile: Begin 131.13 **End:** 127.22 **Lanes:** 2 **Signals:** NO

Project ID: I94-08 **Sequence #:** 6776

Allowable Lane Closure

Day Hours	MON	TUE	WED	THU	FRI	Average Weekday	↓	SAT	SUN	Day Hours
12-01AM	113	180	181	198	187	172	1	258	161	12-01AM
01-02	75	96	101	108	121	100	1	127	100	01-02
02-03	62	79	85	101	101	86	1	93	61	02-03
03-04	77	80	80	91	94	84	1	70	49	03-04
04-05	119	111	119	119	123	118	1	79	46	04-05
05-06	258	234	249	244	241	245	1	129	69	05-06
06-07	524	509	515	502	498	510	1	251	126	06-07
07-08	815	789	796	828	788	803	1	443	203	07-08
08-09	672	670	682	718	722	693	1	657	347	08-09
09-10	729	673	701	746	816	733	1	890	554	09-10
10-11	716	707	713	787	987	782	1	1047	759	10-11
11-12N	775	709	764	807	971	805	1	1071	945	11-12N
12-01PM	746	696	749	802	1010	801	1	1010	949	12-01PM
01-02	727	682	739	832	1088	814	1	987	964	01-02
02-03	787	735	787	864	1170	869	1	934	944	02-03
03-04	840	853	858	938	1236	945	1	830	945	03-04
04-05	856	882	937	1002	1284	992	1	765	924	04-05
05-06	800	795	866	949	1269	936	1	695	846	05-06
06-07	628	631	684	826	1160	786	1	605	783	06-07
07-08	520	530	579	757	983	674	1	505	616	07-08
08-09	434	433	451	566	727	522	1	456	539	08-09
09-10	342	342	367	444	497	398	1	378	392	09-10
10-11	241	247	259	316	350	283	1	321	272	10-11
11-12M	171	176	178	214	255	199	1	245	174	11-12M

Totals:	12027	11839	12440	13759	16678	13349	↑	12846	11768
----------------	-------	-------	-------	-------	-------	-------	---	-------	-------

Allowable Lane Closure

0	= 0 lane closure allowed	Segment Average Week Day Prohibited Hours	0
1	= 1 lane closure allowed	Segment Average Week Night Prohibited Hours	0
2	= 2 lane closure allowed	Segment Average Daily Prohibited Hours	0
3	= 3 lane closure allowed		

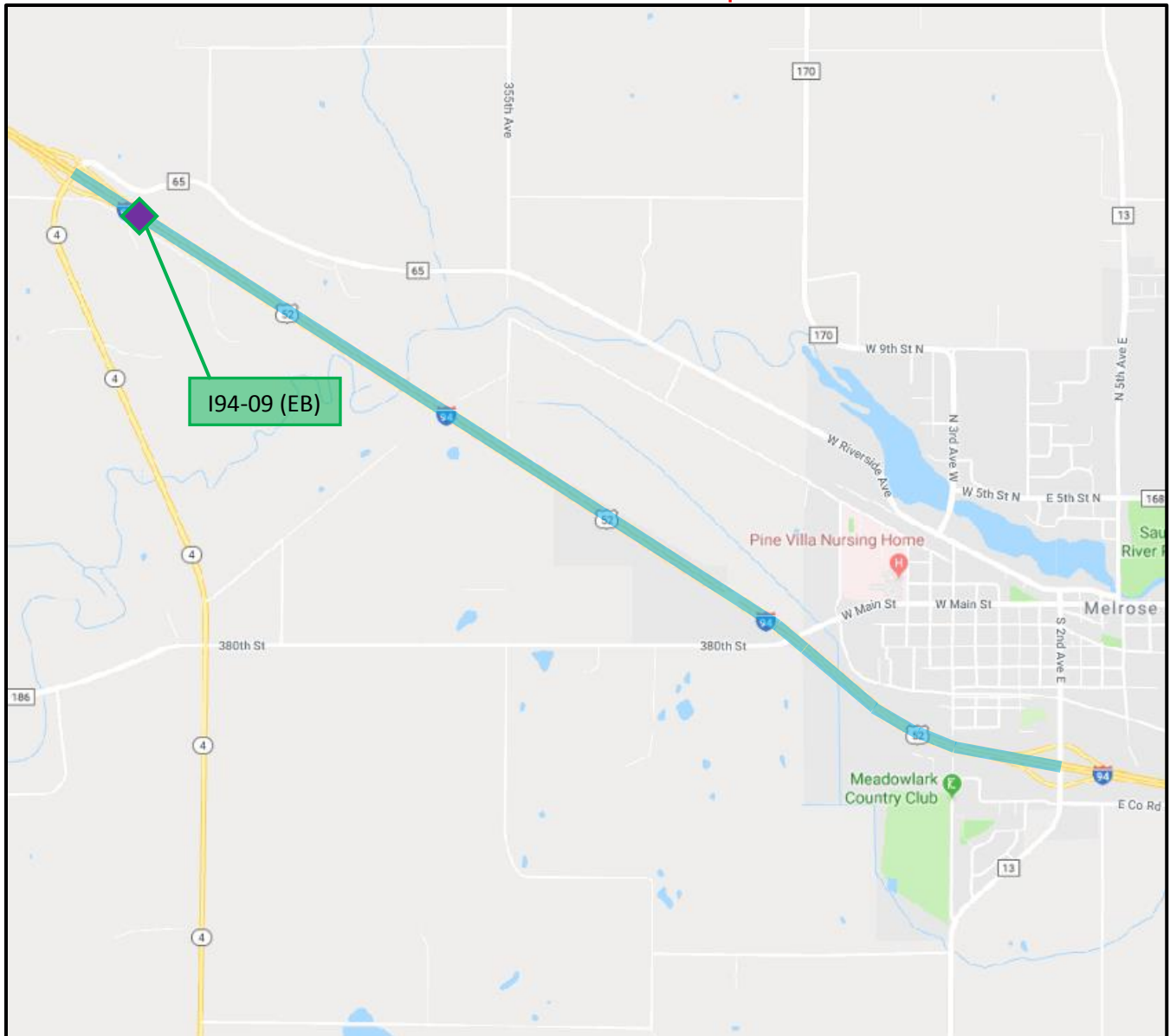
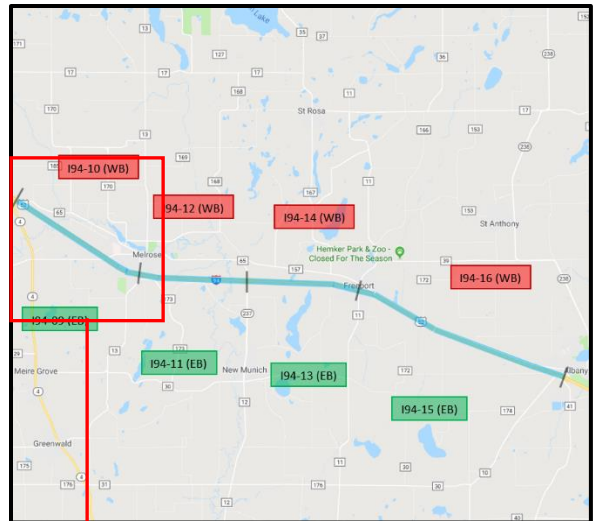
Lane Closure Manual

Report: I94-09

Route: **I94 EB**
From: **MN4**
To: **CSAH13**

Mile Point: **131.13**
Mile Point: **135.02**

NOTE: No permanent detectors along stretch; 2017 AADT used to determine lane closure guidelines from counter location.



**REPORT
GENERATED
03/09/18**

**Minnesota Department of Transportation
District 3 Traffic Engineering
Allowable Lane Closure Report**

I94-09

This report is based on counter data collected in 2017 interpolated using hourly distribution percentages from segment I94-31.

Road Segment Description

TH: TH 94 **Dir:** EB **Description:** From MN 4 to CSAH 13
True Mile: Begin 131.13 **End:** 135.02 **Lanes:** 2 **Signals:** NO

Project ID: I94-09 **Sequence #:** 5488

Allowable Lane Closure

Day Hours	MON	TUE	WED	THU	FRI	Average Weekday	↓	SAT	SUN	Day Hours
12-01AM	126	130	127	135	149	133	1	163	156	12-01AM
01-02	98	104	110	106	122	108	1	123	101	01-02
02-03	88	115	122	118	119	112	1	106	83	02-03
03-04	146	153	140	154	164	151	1	106	72	03-04
04-05	398	353	349	360	318	356	1	145	88	04-05
05-06	687	629	616	621	541	619	1	188	104	05-06
06-07	754	706	689	688	623	692	1	267	167	06-07
07-08	781	764	789	767	702	761	1	402	297	07-08
08-09	766	760	780	760	725	758	1	589	462	08-09
09-10	766	719	766	754	793	760	1	854	743	09-10
10-11	831	758	797	824	897	821	1	1055	1098	10-11
11-12N	902	795	848	891	1004	888	1	1098	1337	11-12N
12-01PM	948	854	877	930	1093	940	1	1093	1461	12-01PM
01-02	929	885	937	1009	1162	984	1	1049	1517	01-02
02-03	984	899	979	1051	1219	1026	1	1032	1542	02-03
03-04	1036	1031	1079	1123	1262	1106	1	1015	1499	03-04
04-05	1082	1090	1123	1164	1241	1140	1	965	1426	04-05
05-06	1058	1043	1080	1122	1168	1094	1	873	1267	05-06
06-07	771	747	747	801	917	797	1	739	1181	06-07
07-08	611	571	591	654	747	635	1	674	1072	07-08
08-09	522	505	521	572	643	553	1	618	869	08-09
09-10	436	428	445	486	537	466	1	539	574	09-10
10-11	272	275	311	326	367	310	1	380	342	10-11
11-12M	194	188	206	229	251	214	1	235	195	11-12M

Totals:	15186	14502	15029	15645	16764	15425	↑	14308	17653
----------------	-------	-------	-------	-------	-------	-------	---	-------	-------

Allowable Lane Closure

0	= 0 lane closure allowed	Segment Average Week Day Prohibited Hours	0
1	= 1 lane closure allowed	Segment Average Week Night Prohibited Hours	0
2	= 2 lane closure allowed	Segment Average Daily Prohibited Hours	0
3	= 3 lane closure allowed		

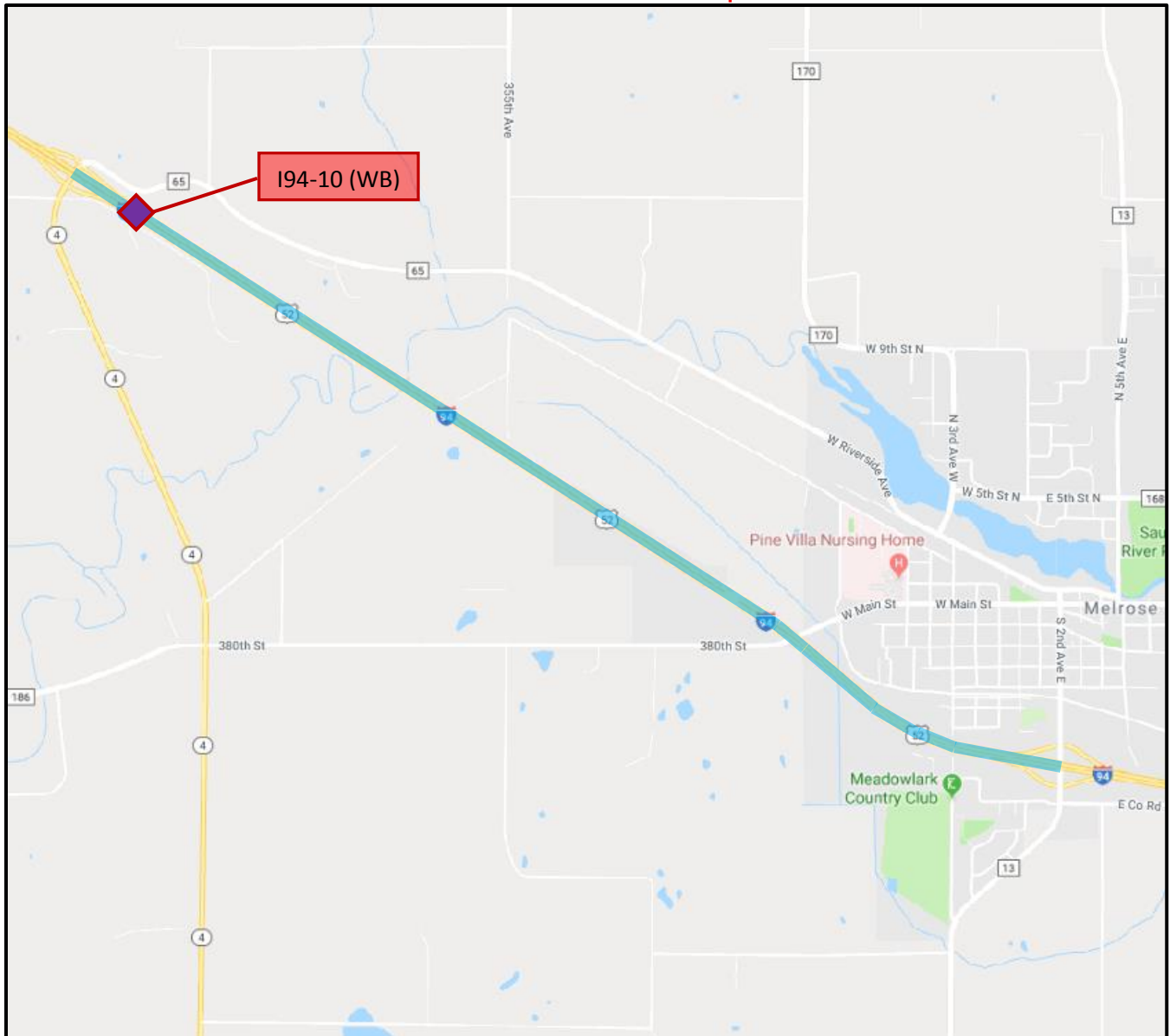
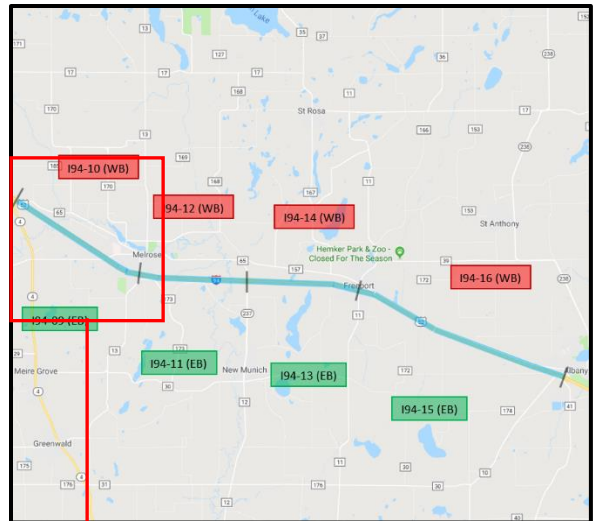
Lane Closure Manual

Report: I94-10

Route: **I94 WB**
From: **CSAH13**
To: **MN4**

Mile Point: **135.02**
Mile Point: **131.13**

NOTE: No permanent detectors along stretch; 2017 AADT used to determine lane closure guidelines from counter location.



**REPORT
GENERATED
03/09/18**

**Minnesota Department of Transportation
District 3 Traffic Engineering
Allowable Lane Closure Report**

I94-10

This report is based on counter data collected in 2017 interpolated using hourly distribution percentages from segment I94-32.

Road Segment Description

TH: TH 94 **Dir:** WB **Description:** From CSAH 13 to MN 4
True Mile: Begin 135.02 **End:** 131.13 **Lanes:** 2 **Signals:** NO

Project ID: I94-10 **Sequence #:** 5488

Allowable Lane Closure

Day Hours	MON	TUE	WED	THU	FRI	Average Weekday	↓	SAT	SUN	Day Hours
12-01AM	134	212	215	235	221	203	1	305	190	12-01AM
01-02	89	113	119	128	143	118	1	150	119	01-02
02-03	74	93	101	119	120	101	1	110	73	02-03
03-04	91	95	94	108	111	100	1	83	58	03-04
04-05	141	131	141	141	146	140	1	94	54	04-05
05-06	306	277	294	288	285	290	1	152	81	05-06
06-07	620	602	609	593	589	603	1	297	149	06-07
07-08	964	934	941	979	931	950	1	524	240	07-08
08-09	795	792	806	850	854	819	1	777	410	08-09
09-10	862	796	829	882	965	867	1	1052	656	09-10
10-11	847	837	843	930	1167	925	1	1238	897	10-11
11-12N	917	838	904	955	1148	952	1	1267	1117	11-12N
12-01PM	882	823	885	948	1194	946	1	1195	1122	12-01PM
01-02	860	806	874	984	1286	962	1	1168	1140	01-02
02-03	931	869	930	1022	1383	1027	1	1105	1117	02-03
03-04	993	1009	1015	1109	1461	1117	1	981	1117	03-04
04-05	1013	1043	1108	1185	1518	1173	1	905	1093	04-05
05-06	946	940	1024	1122	1500	1106	1	822	1000	05-06
06-07	743	747	809	977	1372	930	1	716	926	06-07
07-08	615	627	685	895	1163	797	1	597	728	07-08
08-09	514	512	533	669	860	618	1	539	638	08-09
09-10	404	405	433	525	587	471	1	447	464	09-10
10-11	285	293	306	374	413	334	1	380	321	10-11
11-12M	202	208	211	253	302	235	1	290	206	11-12M

Totals:	14228	14002	14709	16271	19719	15786	↑	15194	13916
----------------	-------	-------	-------	-------	-------	-------	---	-------	-------

Allowable Lane Closure

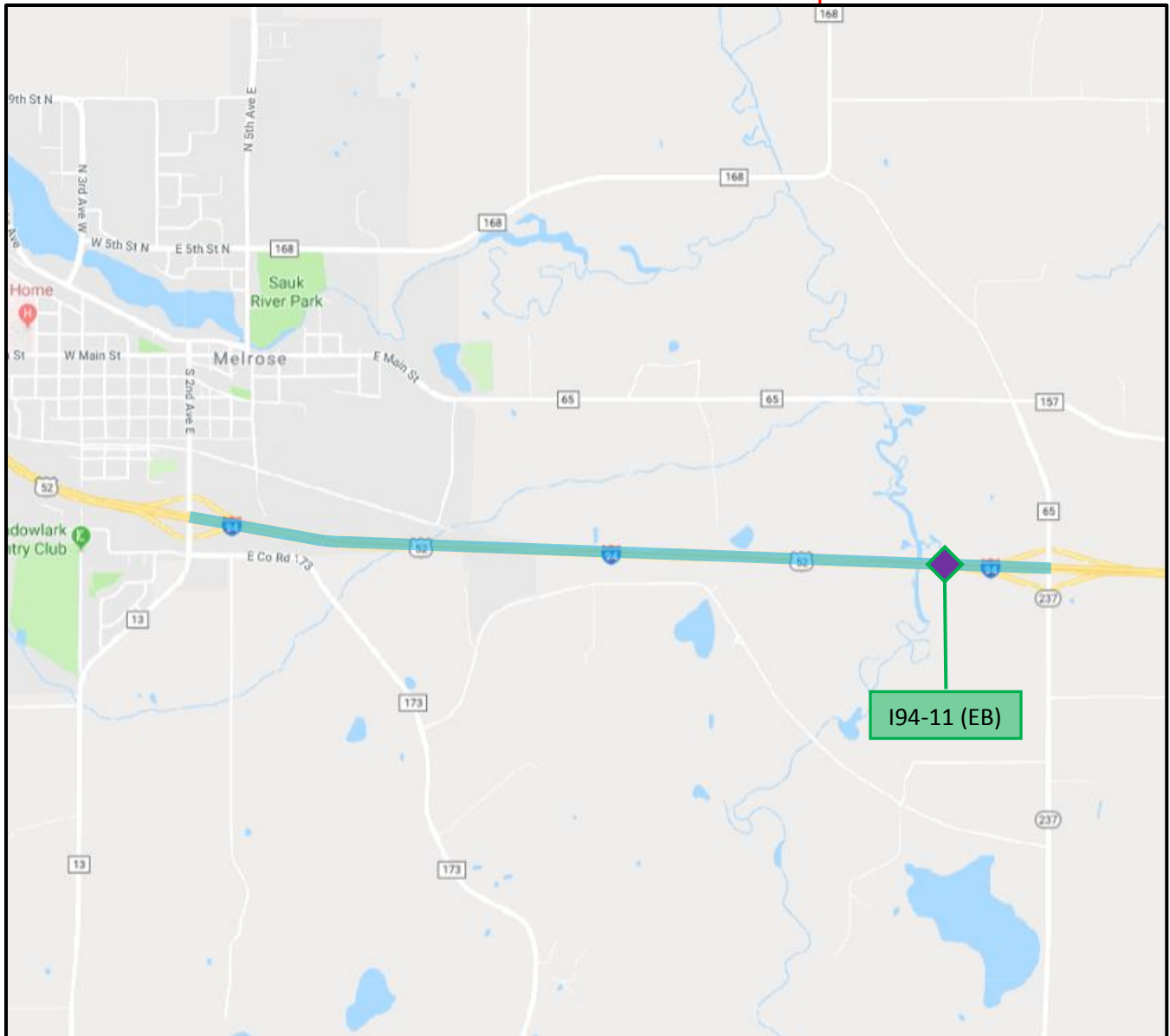
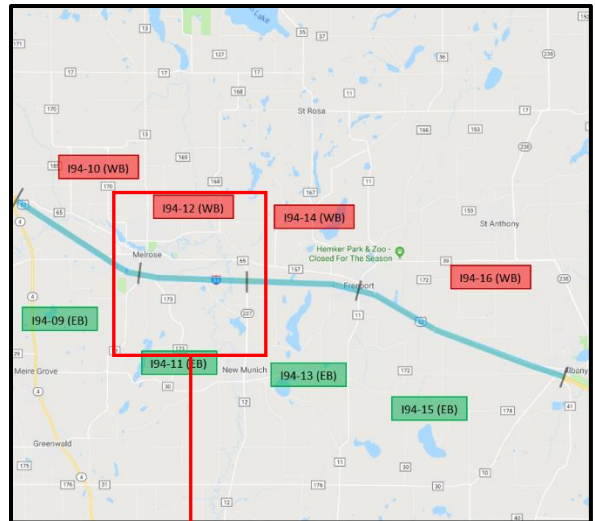
0	= 0 lane closure allowed	Segment Average Week Day Prohibited Hours	0
1	= 1 lane closure allowed	Segment Average Week Night Prohibited Hours	0
2	= 2 lane closure allowed	Segment Average Daily Prohibited Hours	0
3	= 3 lane closure allowed		

Lane Closure Manual

Report: I94-11

Route: **I94 EB**
 From: **CSAH13** Mile Point: **135.02**
 To: **MN237** Mile Point: **137.91**

NOTE: No permanent detectors along stretch; 2017 AADT used to determine lane closure guidelines from counter location.



**REPORT
GENERATED
03/09/18**

**Minnesota Department of Transportation
District 3 Traffic Engineering
Allowable Lane Closure Report**

I94-11

This report is based on counter data collected in 2017 interpolated using hourly distribution percentages from segment I94-31.

Road Segment Description

TH: TH 94 **Dir:** EB **Description:** From CSAH 13 to MN 237
True Mile: Begin 135.02 **End:** 137.91 **Lanes:** 2 **Signals:** NO

Project ID: I94-11 **Sequence #:** 5483

Allowable Lane Closure

Day Hours	MON	TUE	WED	THU	FRI	Average Weekday	↓	SAT	SUN	Day Hours
12-01AM	121	126	122	131	144	129	1	157	151	12-01AM
01-02	95	101	106	102	118	104	1	119	97	01-02
02-03	85	111	118	114	115	109	1	102	80	02-03
03-04	141	147	135	148	159	146	1	102	69	03-04
04-05	384	341	337	348	307	343	1	140	85	04-05
05-06	662	607	594	599	522	597	1	181	101	05-06
06-07	727	681	665	664	601	668	1	257	161	06-07
07-08	753	737	761	740	677	734	1	388	287	07-08
08-09	739	734	752	733	700	732	1	569	446	08-09
09-10	739	694	739	728	765	733	1	824	717	09-10
10-11	802	731	769	795	866	793	1	1018	1060	10-11
11-12N	870	767	818	860	969	857	1	1060	1290	11-12N
12-01PM	914	824	846	898	1055	907	1	1054	1410	12-01PM
01-02	896	854	904	973	1121	950	1	1013	1464	01-02
02-03	950	867	945	1014	1176	990	1	996	1487	02-03
03-04	1000	995	1041	1083	1217	1067	1	979	1447	03-04
04-05	1044	1051	1083	1123	1197	1100	1	931	1376	04-05
05-06	1021	1007	1042	1082	1127	1056	1	843	1222	05-06
06-07	744	721	721	773	885	769	1	713	1139	06-07
07-08	589	551	570	631	721	612	1	650	1034	07-08
08-09	504	487	503	552	620	533	1	596	839	08-09
09-10	421	413	430	469	518	450	1	520	554	09-10
10-11	262	266	300	315	354	299	1	367	330	10-11
11-12M	187	181	199	221	242	206	1	227	188	11-12M

Totals: 14650 13994 14500 15096 16176 14883 ↑ 13806 17034

Allowable Lane Closure

0	= 0 lane closure allowed	Segment Average Week Day Prohibited Hours	0
1	= 1 lane closure allowed	Segment Average Week Night Prohibited Hours	0
2	= 2 lane closure allowed	Segment Average Daily Prohibited Hours	0
3	= 3 lane closure allowed		

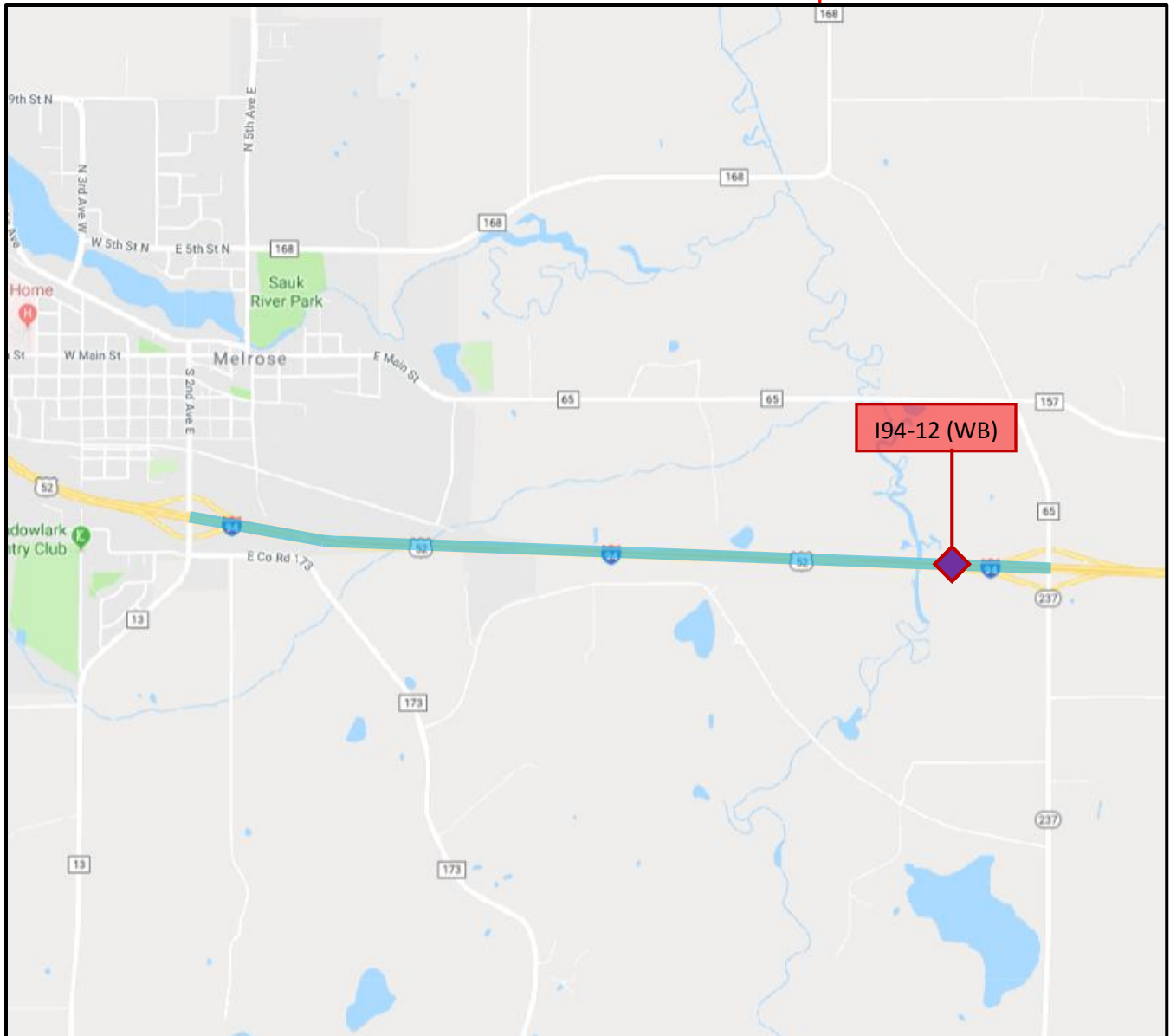
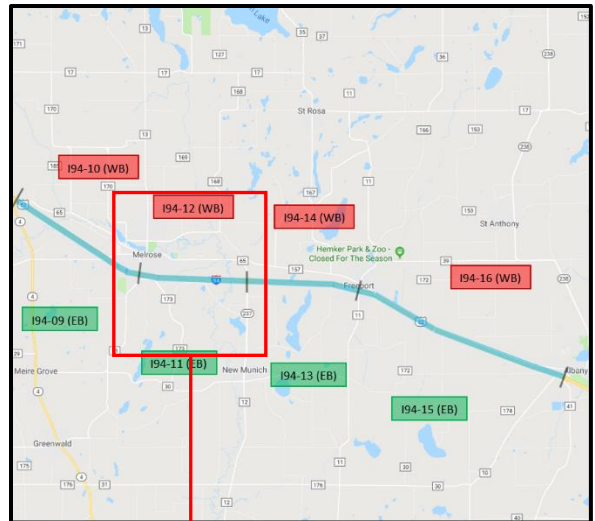
Lane Closure Manual

Report: I94-12

Route: **I94 WB**
From: **MN237**
To: **CSAH13**

Mile Point: **137.91**
Mile Point: **135.02**

NOTE: No permanent detectors along stretch; 2017 AADT used to determine lane closure guidelines from counter location.



**REPORT
GENERATED
03/09/18**

**Minnesota Department of Transportation
District 3 Traffic Engineering
Allowable Lane Closure Report**

I94-12

This report is based on counter data collected in 2017 interpolated using hourly distribution percentages from segment I94-32.

Road Segment Description

TH: TH 94 **Dir:** WB **Description:** From MN 237 to CSAH 13
True Mile: Begin 137.91 **End:** 135.02 **Lanes:** 2 **Signals:** NO

Project ID: I94-12 **Sequence #:** 5483

Allowable Lane Closure

Day Hours	MON	TUE	WED	THU	FRI	Average Weekday	↓	SAT	SUN	Day Hours
12-01AM	129	205	207	226	213	196	1	294	183	12-01AM
01-02	86	109	115	124	138	114	1	144	115	01-02
02-03	71	90	97	115	116	98	1	106	70	02-03
03-04	88	91	91	104	108	96	1	80	56	03-04
04-05	136	126	136	136	141	135	1	91	52	04-05
05-06	295	267	284	278	275	280	1	147	79	05-06
06-07	598	581	588	573	568	582	1	286	144	06-07
07-08	930	901	908	945	899	917	1	505	231	07-08
08-09	767	764	778	820	824	791	1	749	396	08-09
09-10	832	768	800	851	931	836	1	1015	633	09-10
10-11	817	807	813	898	1126	892	1	1195	866	10-11
11-12N	885	809	872	921	1108	919	1	1222	1078	11-12N
12-01PM	851	794	854	915	1153	913	1	1153	1083	12-01PM
01-02	830	778	843	949	1241	928	1	1127	1100	01-02
02-03	898	839	898	986	1335	991	1	1066	1077	02-03
03-04	958	973	979	1070	1410	1078	1	947	1078	03-04
04-05	977	1006	1069	1144	1465	1132	1	873	1054	04-05
05-06	913	907	988	1083	1448	1068	1	793	965	05-06
06-07	717	720	781	942	1324	897	1	691	893	06-07
07-08	594	605	661	864	1122	769	1	576	703	07-08
08-09	496	494	515	645	830	596	1	520	615	08-09
09-10	390	391	418	506	567	454	1	432	448	09-10
10-11	275	282	295	361	399	322	1	366	310	10-11
11-12M	195	201	204	244	291	227	1	280	199	11-12M

Totals: 13728 13508 14194 15700 19032 15232 ↑ 14658 13428

Allowable Lane Closure

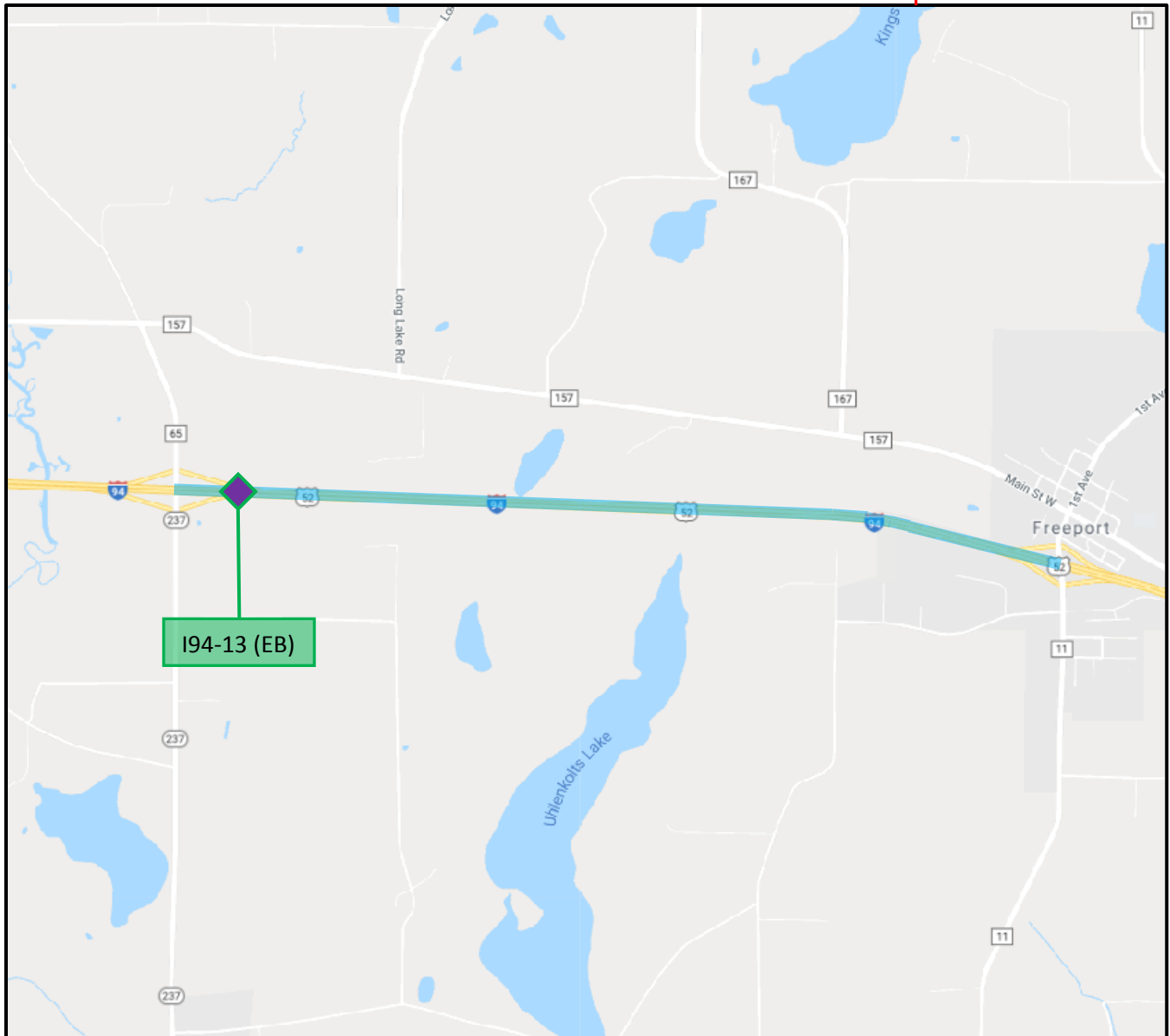
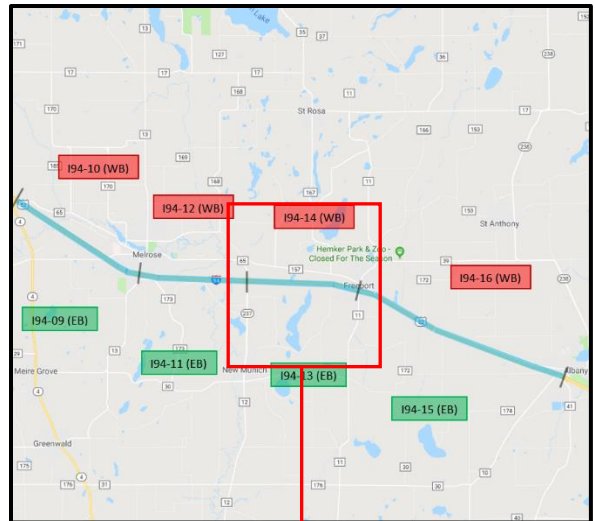
0	= 0 lane closure allowed	Segment Average Week Day Prohibited Hours	0
1	= 1 lane closure allowed	Segment Average Week Night Prohibited Hours	0
2	= 2 lane closure allowed	Segment Average Daily Prohibited Hours	0
3	= 3 lane closure allowed		

Lane Closure Manual

Report: I94-13

Route: **I94 EB**
From: **MN237** Mile Point: **137.91**
To: **CSAH11** Mile Point: **140.91**

NOTE: No permanent detectors along stretch; 2017 AADT used to determine lane closure guidelines from counter location.



**REPORT
GENERATED
03/09/18**

**Minnesota Department of Transportation
District 3 Traffic Engineering
Allowable Lane Closure Report**

I94-13

This report is based on counter data collected in 2017 interpolated using hourly distribution percentages from segment I94-31.

Road Segment Description

TH: TH 94 **Dir:** EB **Description:** From MN 237 to CSAH 11
True Mile: Begin 137.91 **End:** 140.91 **Lanes:** 2 **Signals:** NO

Project ID: I94-13 **Sequence #:** 5485

Allowable Lane Closure

Day Hours	MON	TUE	WED	THU	FRI	Average Weekday	↓			Day Hours
							SAT	SUN		
12-01AM	128	133	129	138	151	136	1	165	159	12-01AM
01-02	100	106	112	108	124	110	1	125	103	01-02
02-03	90	117	125	120	121	115	1	108	84	02-03
03-04	149	155	142	156	167	154	1	108	73	03-04
04-05	405	359	355	366	324	362	1	148	89	04-05
05-06	699	640	627	632	550	630	1	191	106	05-06
06-07	767	718	701	700	634	704	1	272	170	06-07
07-08	794	777	803	780	714	774	1	409	302	07-08
08-09	780	774	793	773	738	772	1	600	470	08-09
09-10	779	731	779	768	807	773	1	869	756	09-10
10-11	846	771	811	839	913	836	1	1073	1118	10-11
11-12N	917	808	863	907	1022	903	1	1118	1360	11-12N
12-01PM	964	869	892	947	1112	957	1	1112	1487	12-01PM
01-02	945	900	953	1026	1182	1001	1	1068	1543	01-02
02-03	1001	914	997	1069	1240	1044	1	1050	1569	02-03
03-04	1055	1049	1098	1142	1284	1126	1	1033	1526	03-04
04-05	1101	1109	1142	1185	1262	1160	1	982	1451	04-05
05-06	1076	1062	1099	1141	1189	1113	1	888	1289	05-06
06-07	784	760	760	816	933	811	1	752	1201	06-07
07-08	621	581	601	665	760	646	1	685	1091	07-08
08-09	531	514	530	582	654	562	1	629	885	08-09
09-10	444	436	453	494	546	475	1	548	584	09-10
10-11	277	280	316	332	373	316	1	387	348	10-11
11-12M	198	191	210	233	255	217	1	239	198	11-12M

Totals:	15451	14754	15291	15919	17055	15694	1	14559	17962
----------------	-------	-------	-------	-------	-------	-------	---	-------	-------

Allowable Lane Closure

0	= 0 lane closure allowed	Segment Average Week Day Prohibited Hours	0
1	= 1 lane closure allowed	Segment Average Week Night Prohibited Hours	0
2	= 2 lane closure allowed	Segment Average Daily Prohibited Hours	0
3	= 3 lane closure allowed		

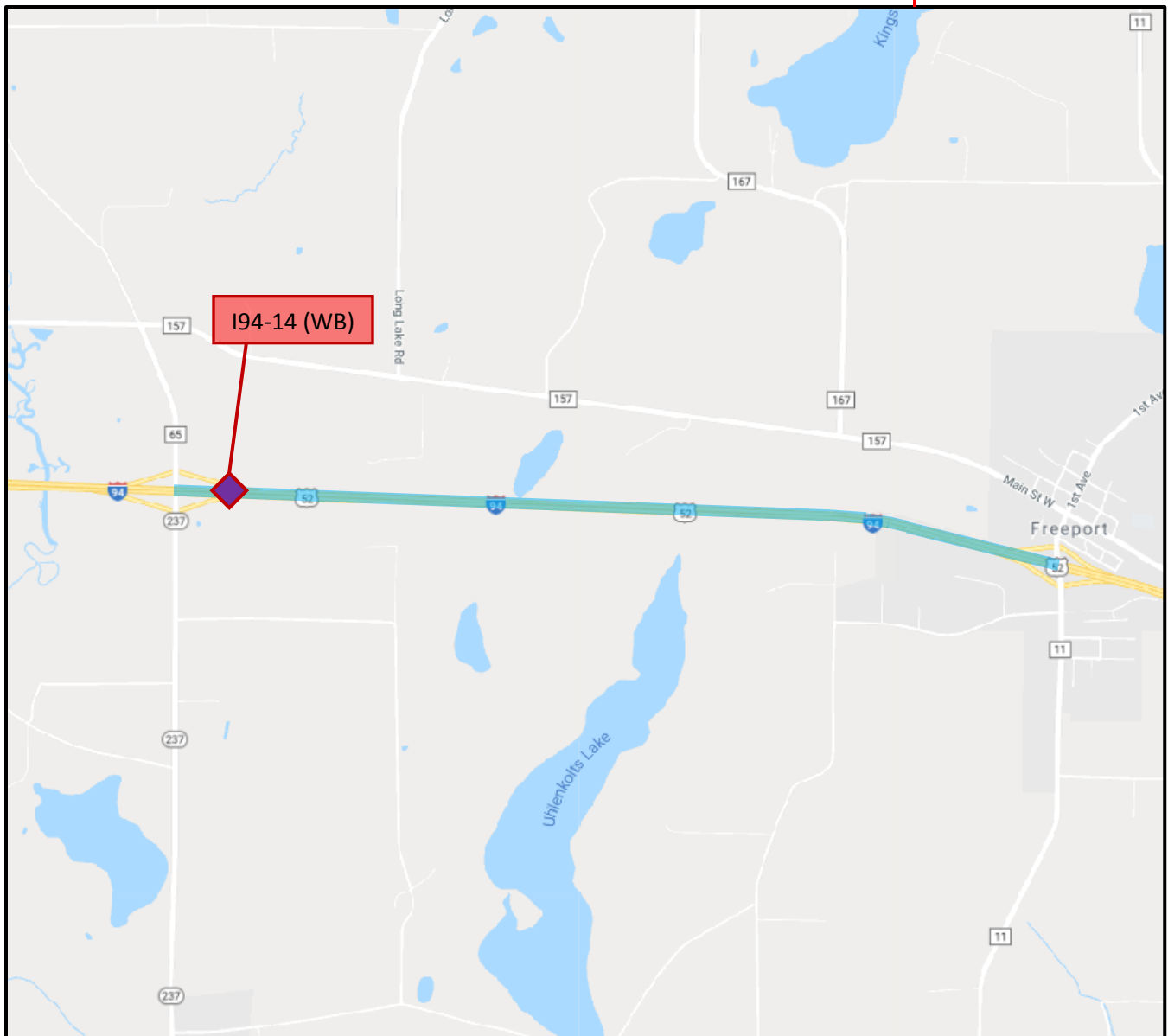
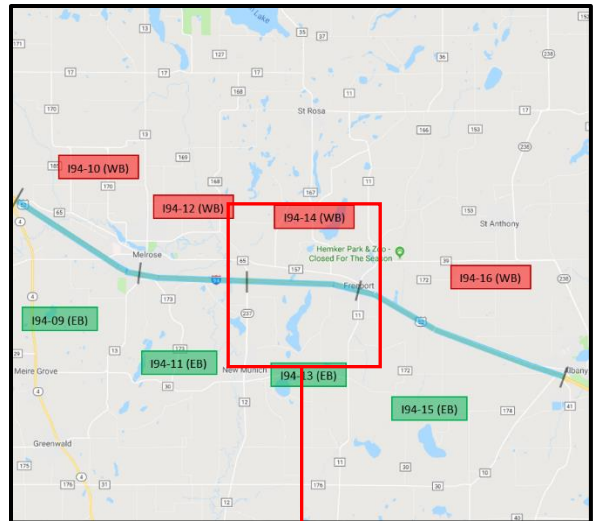
Lane Closure Manual

Report: I94-14

Route: **I94 WB**
From: **CSAH11**
To: **MN237**

Mile Point: **140.91**
Mile Point: **137.91**

NOTE: No permanent detectors along stretch; 2017 AADT used to determine lane closure guidelines from counter location.



**REPORT
GENERATED
03/09/18**

**Minnesota Department of Transportation
District 3 Traffic Engineering
Allowable Lane Closure Report**

I94-14

This report is based on counter data collected in 2017 interpolated using hourly distribution percentages from segment I94-32.

Road Segment Description

TH: TH 94 **Dir:** WB **Description:** From CSAH 11 to MN 237
True Mile: Begin 140.91 **End:** 137.91 **Lanes:** 2 **Signals:** NO

Project ID: I94-14 **Sequence #:** 5485

Allowable Lane Closure

Day Hours	MON	TUE	WED	THU	FRI	Average Weekday	↓	SAT	SUN	Day Hours
12-01AM	136	216	218	239	225	207	1	310	193	12-01AM
01-02	90	115	121	130	145	120	1	152	121	01-02
02-03	75	95	103	121	122	103	1	112	74	02-03
03-04	93	96	96	110	113	102	1	84	59	03-04
04-05	143	133	144	143	148	142	1	96	55	04-05
05-06	311	281	300	293	290	295	1	155	83	05-06
06-07	631	613	620	604	599	613	1	302	151	06-07
07-08	981	950	958	996	948	967	1	533	244	07-08
08-09	809	806	820	865	869	834	1	790	417	08-09
09-10	877	810	844	897	982	882	1	1071	667	09-10
10-11	861	851	858	947	1187	941	1	1260	913	10-11
11-12N	933	853	920	972	1168	969	1	1289	1137	11-12N
12-01PM	897	837	901	965	1215	963	1	1216	1142	12-01PM
01-02	875	820	889	1001	1309	979	1	1188	1160	01-02
02-03	947	885	947	1040	1408	1045	1	1124	1136	02-03
03-04	1011	1026	1033	1129	1487	1137	1	998	1137	03-04
04-05	1031	1061	1127	1206	1545	1194	1	921	1112	04-05
05-06	962	956	1042	1142	1527	1126	1	836	1018	05-06
06-07	756	760	823	994	1396	946	1	728	942	06-07
07-08	626	638	697	911	1183	811	1	607	741	07-08
08-09	523	521	543	681	875	629	1	549	649	08-09
09-10	411	412	441	534	598	479	1	455	472	09-10
10-11	290	298	311	381	421	340	1	386	327	10-11
11-12M	206	212	215	257	307	239	1	295	209	11-12M

Totals:	14475	14245	14971	16558	20067	16063	↑	15457	14159
----------------	-------	-------	-------	-------	-------	-------	---	-------	-------

Allowable Lane Closure

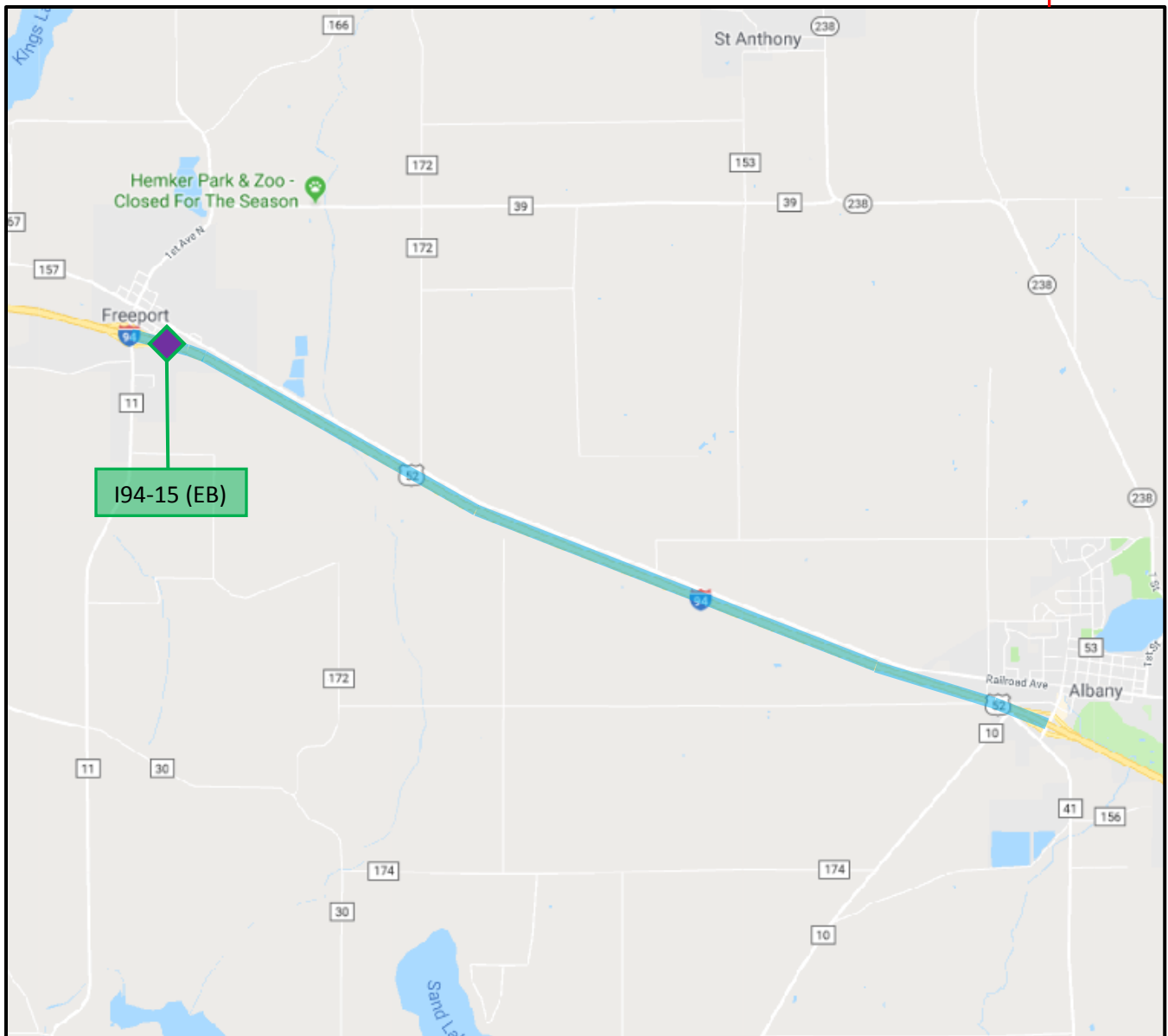
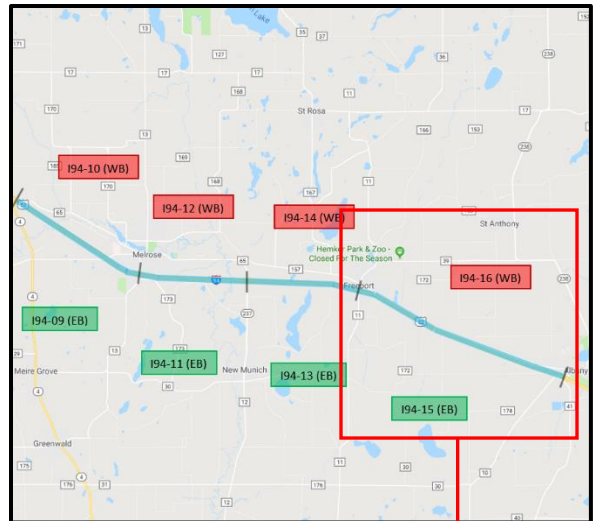
0	= 0 lane closure allowed	Segment Average Week Day Prohibited Hours	0
1	= 1 lane closure allowed	Segment Average Week Night Prohibited Hours	0
2	= 2 lane closure allowed	Segment Average Daily Prohibited Hours	0
3	= 3 lane closure allowed		

Lane Closure Manual

Report: I94-15

Route: **I94 EB**
From: **CSAH11** Mile Point: **140.91**
To: **MN238** Mile Point: **146.95**

NOTE: No permanent detectors along stretch; 2015 AADT used to determine lane closure guidelines from counter location.



**REPORT
GENERATED
03/09/18**

**Minnesota Department of Transportation
District 3 Traffic Engineering
Allowable Lane Closure Report**

I94-15

This report is based on counter data collected in 2015 interpolated using hourly distribution percentages from segment I94-31.

Road Segment Description

TH: TH 94 **Dir:** EB **Description:** From CSAH 11 to MN 238
True Mile: Begin 140.91 **End:** 146.95 **Lanes:** 2 **Signals:** NO

Project ID: I94-15 **Sequence #:** 5587

Allowable Lane Closure

Day Hours	MON	TUE	WED	THU	FRI	Average Weekday	↓	SAT	SUN	Day Hours
12-01AM	124	128	125	133	146	131	1	160	154	12-01AM
01-02	97	102	108	104	120	106	1	121	99	01-02
02-03	86	113	120	116	117	110	1	104	81	02-03
03-04	144	150	138	151	162	149	1	104	70	03-04
04-05	391	347	343	354	313	350	1	142	86	04-05
05-06	674	618	605	610	531	608	1	185	102	05-06
06-07	741	693	677	676	612	680	1	262	164	06-07
07-08	767	750	775	753	689	747	1	395	292	07-08
08-09	753	747	766	746	712	745	1	579	454	08-09
09-10	752	706	752	741	779	746	1	839	730	09-10
10-11	817	745	783	810	882	807	1	1036	1079	10-11
11-12N	886	781	833	876	986	872	1	1079	1314	11-12N
12-01PM	931	839	862	914	1074	924	1	1074	1436	12-01PM
01-02	913	869	920	991	1142	967	1	1031	1490	01-02
02-03	967	883	962	1032	1198	1008	1	1014	1514	02-03
03-04	1018	1013	1060	1103	1239	1087	1	997	1473	03-04
04-05	1063	1070	1103	1144	1219	1120	1	948	1401	04-05
05-06	1039	1025	1061	1102	1148	1075	1	858	1244	05-06
06-07	757	734	734	787	901	783	1	726	1160	06-07
07-08	600	561	580	642	734	623	1	662	1053	07-08
08-09	513	496	512	562	632	543	1	607	854	08-09
09-10	429	421	438	477	527	458	1	529	564	09-10
10-11	267	270	305	321	361	305	1	374	336	10-11
11-12M	191	185	203	225	246	210	1	231	191	11-12M

Totals:	14920	14246	14765	15370	16470	15154	↑	14057	17341
----------------	-------	-------	-------	-------	-------	-------	---	-------	-------

Allowable Lane Closure

0	= 0 lane closure allowed	Segment Average Week Day Prohibited Hours	0
1	= 1 lane closure allowed	Segment Average Week Night Prohibited Hours	0
2	= 2 lane closure allowed	Segment Average Daily Prohibited Hours	0
3	= 3 lane closure allowed		

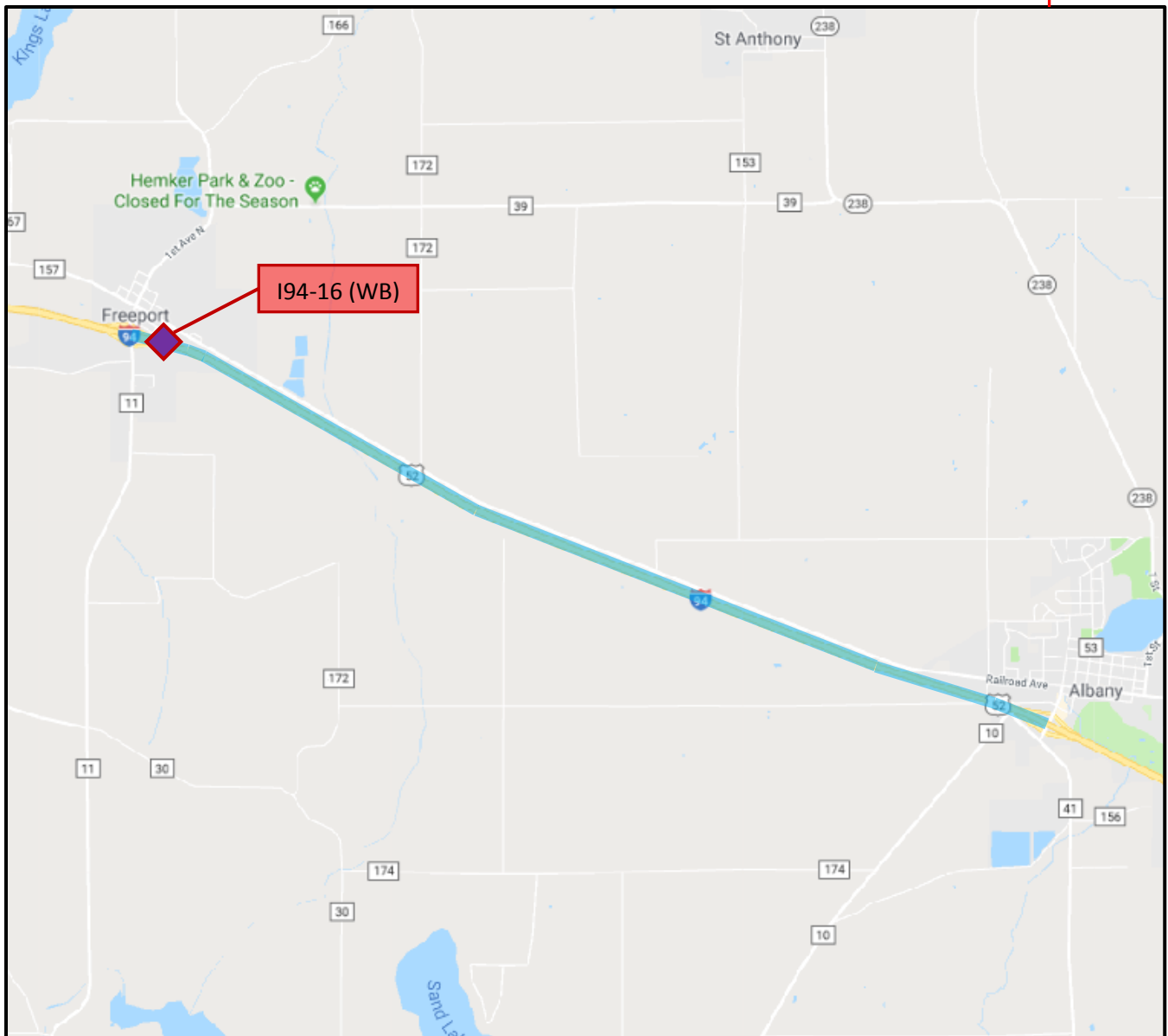
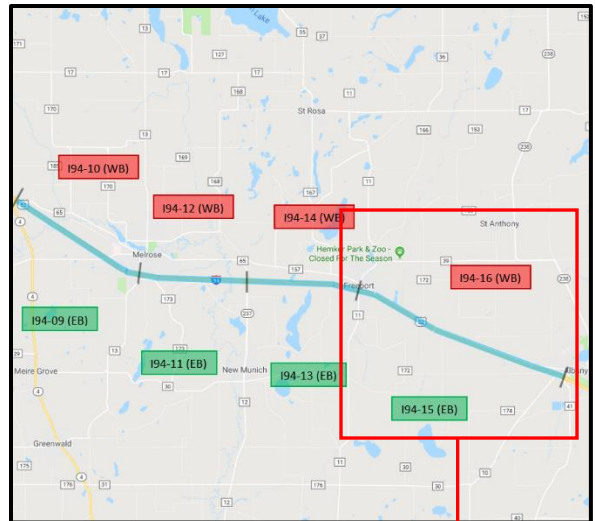
Lane Closure Manual

Report: I94-16

Route: **I94 WB**
From: **MN238**
To: **CSAH11**

Mile Point: **146.95**
Mile Point: **140.91**

NOTE: No permanent detectors along stretch; 2015 AADT used to determine lane closure guidelines from counter location.



**REPORT
GENERATED
03/09/18**

**Minnesota Department of Transportation
District 3 Traffic Engineering
Allowable Lane Closure Report**

I94-16

This report is based on counter data collected in 2015 interpolated using hourly distribution percentages from segment I94-32.

Road Segment Description

TH: TH 94 **Dir:** WB **Description:** From MN 238 to CSAH 11
True Mile: Begin 146.95 **End:** 140.91 **Lanes:** 2 **Signals:** NO

Project ID: I94-16 **Sequence #:** 5587

Allowable Lane Closure

Day Hours	MON	TUE	WED	THU	FRI	Average Weekday	↓	SAT	SUN	Day Hours
12-01AM	131	209	211	230	217	200	1	300	187	12-01AM
01-02	87	111	117	126	140	116	1	147	117	01-02
02-03	72	92	99	117	118	100	1	108	71	02-03
03-04	90	93	93	106	110	98	1	81	57	03-04
04-05	138	129	139	138	143	137	1	92	53	04-05
05-06	300	272	289	283	280	285	1	150	80	05-06
06-07	609	592	599	583	578	592	1	291	146	06-07
07-08	947	917	925	962	915	933	1	514	235	07-08
08-09	781	778	792	835	839	805	1	763	403	08-09
09-10	847	782	814	866	948	851	1	1034	644	09-10
10-11	832	822	828	914	1146	908	1	1216	882	10-11
11-12N	901	824	888	938	1128	936	1	1245	1098	11-12N
12-01PM	866	809	870	931	1174	930	1	1174	1102	12-01PM
01-02	845	792	859	966	1264	945	1	1147	1120	01-02
02-03	914	854	914	1004	1359	1009	1	1086	1097	02-03
03-04	976	991	997	1090	1436	1098	1	964	1098	03-04
04-05	995	1025	1088	1165	1491	1153	1	889	1074	04-05
05-06	929	923	1006	1103	1474	1087	1	807	983	05-06
06-07	730	734	795	959	1348	913	1	703	910	06-07
07-08	604	616	673	879	1142	783	1	586	716	07-08
08-09	505	503	524	657	845	607	1	530	626	08-09
09-10	397	398	426	515	577	463	1	439	456	09-10
10-11	280	287	301	367	406	328	1	373	316	10-11
11-12M	199	204	207	248	296	231	1	285	202	11-12M

Totals:	13975	13757	14454	15982	19374	15508	↑	14924	13673
----------------	-------	-------	-------	-------	-------	-------	---	-------	-------

Allowable Lane Closure

0	= 0 lane closure allowed	Segment Average Week Day Prohibited Hours	0
1	= 1 lane closure allowed	Segment Average Week Night Prohibited Hours	0
2	= 2 lane closure allowed	Segment Average Daily Prohibited Hours	0
3	= 3 lane closure allowed		

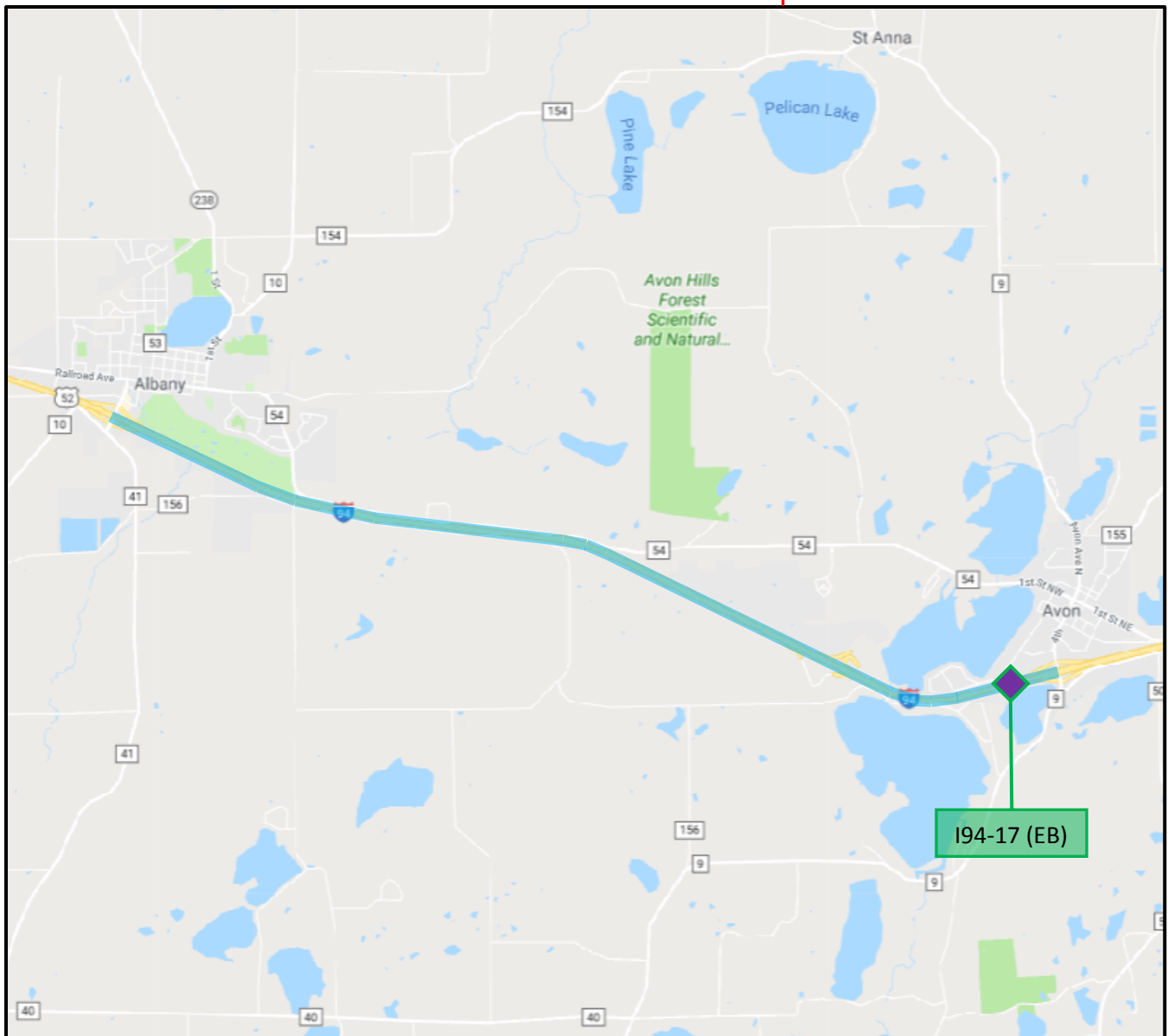
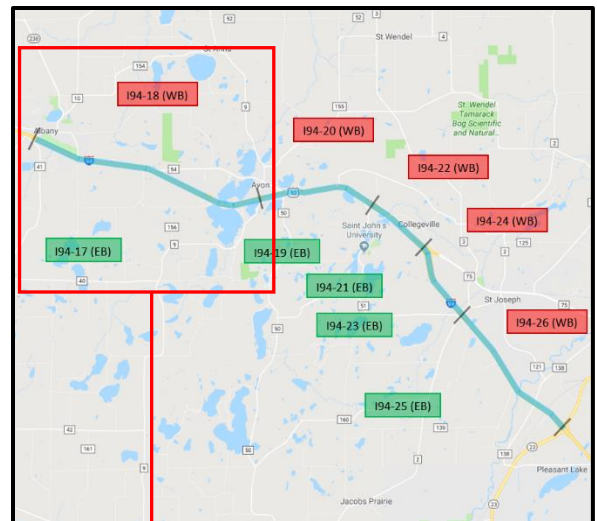
Lane Closure Manual

Report: I94-17

Route: **I94 EB**
From: **MN238**
To: **CSAH9**

Mile Point: **146.95**
Mile Point: **153.16**

NOTE: No permanent detectors along stretch; 2017 AADT used to determine lane closure guidelines from counter location.



**REPORT
GENERATED
03/09/18**

**Minnesota Department of Transportation
District 3 Traffic Engineering
Allowable Lane Closure Report**

I94-17

This report is based on counter data collected in 2017 interpolated using hourly distribution percentages from segment I94-31.

Road Segment Description

TH: TH 94 **Dir:** EB **Description:** From MN 238 to CSAH 9
True Mile: Begin 146.95 **End:** 153.16 **Lanes:** 2 **Signals:** NO

Project ID: I94-17 **Sequence #:** 5534

Allowable Lane Closure

Day Hours	MON	TUE	WED	THU	FRI	Average Weekday	↓	SAT	SUN	Day Hours
12-01AM	141	146	142	152	167	150	1	183	175	12-01AM
01-02	110	117	124	119	137	121	1	138	113	01-02
02-03	99	129	137	132	133	126	1	119	93	02-03
03-04	164	171	157	173	185	170	1	119	81	03-04
04-05	447	397	392	404	357	399	1	163	98	04-05
05-06	771	706	692	697	607	695	1	211	117	05-06
06-07	846	792	774	773	699	777	1	300	188	06-07
07-08	877	858	886	861	788	854	1	451	334	07-08
08-09	860	854	875	853	814	851	1	662	519	08-09
09-10	860	807	860	847	891	853	1	959	834	09-10
10-11	933	851	895	926	1007	922	1	1184	1233	10-11
11-12N	1012	892	952	1001	1127	997	1	1233	1501	11-12N
12-01PM	1064	959	985	1045	1227	1056	1	1227	1641	12-01PM
01-02	1043	993	1052	1133	1305	1105	1	1178	1703	01-02
02-03	1105	1009	1100	1180	1369	1153	1	1159	1731	02-03
03-04	1164	1157	1211	1261	1416	1242	1	1139	1683	03-04
04-05	1215	1223	1261	1307	1393	1280	1	1083	1601	04-05
05-06	1188	1171	1213	1259	1312	1229	1	980	1422	05-06
06-07	865	839	839	900	1030	895	1	830	1326	06-07
07-08	686	641	663	734	839	713	1	756	1204	07-08
08-09	586	567	585	642	722	620	1	694	976	08-09
09-10	490	481	500	545	603	524	1	605	645	09-10
10-11	305	309	349	366	412	348	1	427	384	10-11
11-12M	218	211	232	257	281	240	1	264	219	11-12M
Totals:	17049	16280	16876	17567	18821	17319	↑	16064	19821	

Allowable Lane Closure

0	= 0 lane closure allowed	Segment Average Week Day Prohibited Hours	0
1	= 1 lane closure allowed	Segment Average Week Night Prohibited Hours	0
2	= 2 lane closure allowed	Segment Average Daily Prohibited Hours	0
3	= 3 lane closure allowed		

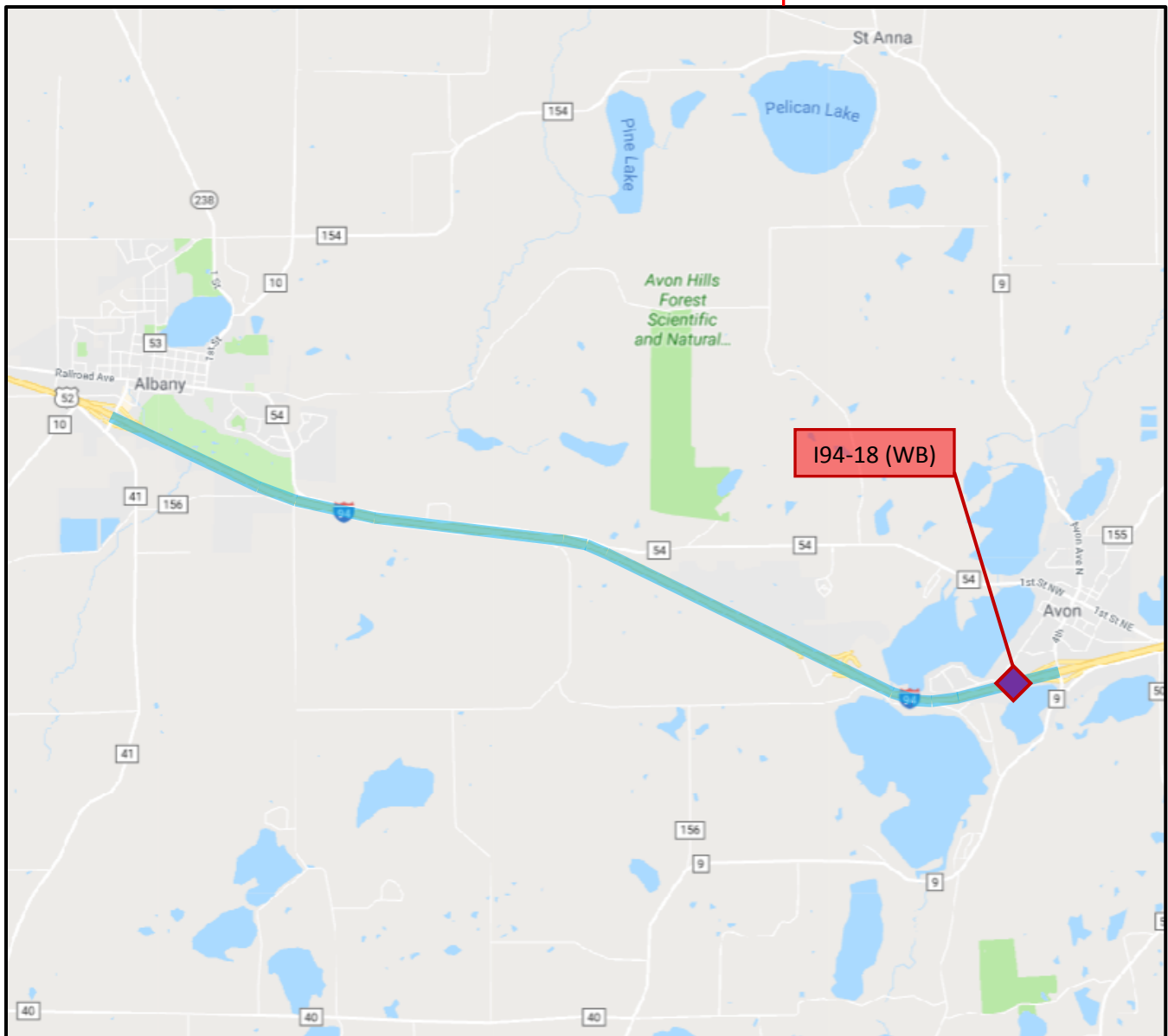
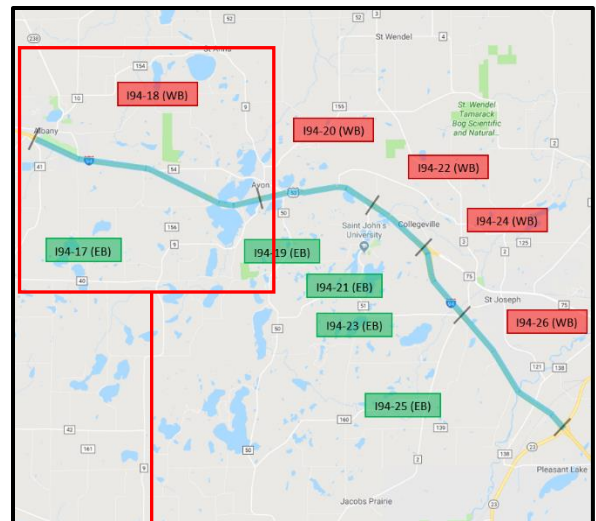
Lane Closure Manual

Report: I94-18

Route: **I94 WB**
From: **CSAH9**
To: **MN238**

Mile Point: **153.16**
Mile Point: **146.95**

NOTE: No permanent detectors along stretch; 2017 AADT used to determine lane closure guidelines from counter location.



**REPORT
GENERATED
03/09/18**

**Minnesota Department of Transportation
District 3 Traffic Engineering
Allowable Lane Closure Report**

I94-18

This report is based on counter data collected in 2017 interpolated using hourly distribution percentages from segment I94-32.

Road Segment Description

TH: TH 94 **Dir:** WB **Description:** From CSAH 9 to MN 238
True Mile: Begin 153.16 **End:** 146.95 **Lanes:** 2 **Signals:** NO

Project ID: I94-18 **Sequence #:** 5534

Allowable Lane Closure

Day Hours	MON	TUE	WED	THU	FRI	Average Weekday	↓	SAT	SUN	Day Hours
12-01AM	150	238	241	263	248	228	1	343	213	12-01AM
01-02	100	127	134	144	160	133	1	168	133	01-02
02-03	83	105	113	134	135	114	1	123	82	02-03
03-04	103	106	106	121	125	112	1	93	65	03-04
04-05	158	147	159	158	164	157	1	105	61	04-05
05-06	343	311	331	324	320	326	1	171	91	05-06
06-07	696	676	684	666	661	677	1	333	167	06-07
07-08	1083	1048	1057	1099	1046	1067	1	588	269	07-08
08-09	892	889	905	954	959	920	1	872	460	08-09
09-10	968	894	931	990	1083	973	1	1182	736	09-10
10-11	951	939	946	1045	1310	1038	1	1390	1007	10-11
11-12N	1029	941	1015	1072	1289	1069	1	1422	1255	11-12N
12-01PM	990	924	994	1064	1341	1063	1	1342	1260	12-01PM
01-02	966	905	981	1105	1444	1080	1	1311	1280	01-02
02-03	1045	976	1045	1148	1553	1153	1	1241	1254	02-03
03-04	1115	1133	1140	1246	1641	1255	1	1102	1254	03-04
04-05	1137	1171	1244	1331	1704	1317	1	1016	1227	04-05
05-06	1062	1055	1150	1260	1685	1242	1	923	1123	05-06
06-07	834	838	909	1096	1540	1043	1	804	1039	06-07
07-08	691	704	769	1005	1305	895	1	670	818	07-08
08-09	577	575	599	751	965	693	1	606	716	08-09
09-10	454	455	487	589	659	529	1	502	521	09-10
10-11	320	328	344	420	464	375	1	426	361	10-11
11-12M	227	233	237	284	339	264	1	326	231	11-12M

Totals:	15974	15718	16521	18269	22140	17724	↑	17059	15623
----------------	-------	-------	-------	-------	-------	-------	---	-------	-------

Allowable Lane Closure

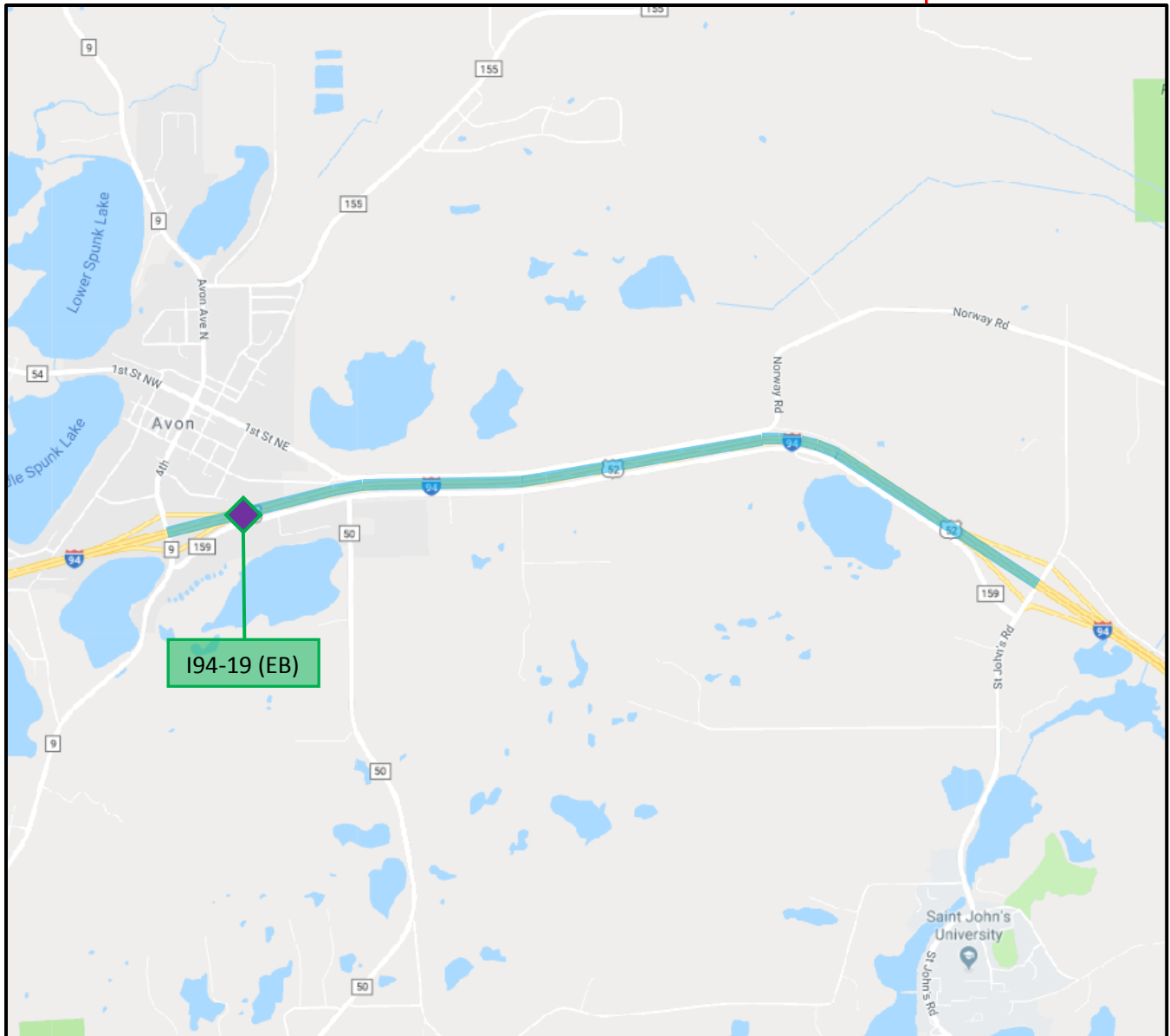
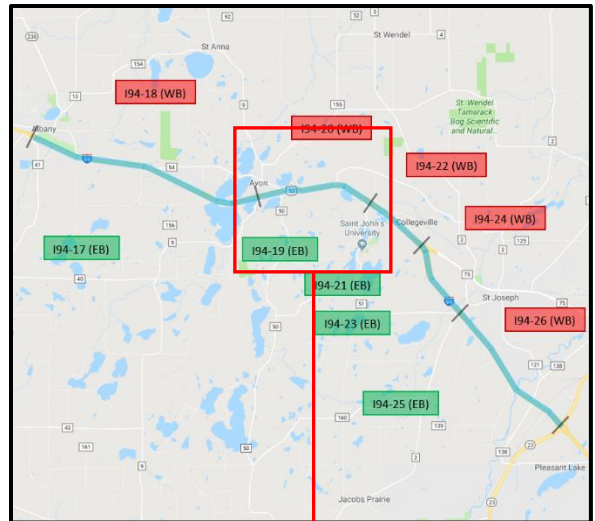
0	= 0 lane closure allowed	Segment Average Week Day Prohibited Hours	1
1	= 1 lane closure allowed	Segment Average Week Night Prohibited Hours	0
2	= 2 lane closure allowed	Segment Average Daily Prohibited Hours	1
3	= 3 lane closure allowed		

Lane Closure Manual

Report: I94-19

Route: **I94 EB**
From: **CSAH9** Mile Point: **153.16**
To: **CR159** Mile Point: **156.30**

NOTE: No permanent detectors along stretch; 2017 AADT used to determine lane closure guidelines from counter location.



**REPORT
GENERATED
03/09/18**

**Minnesota Department of Transportation
District 3 Traffic Engineering
Allowable Lane Closure Report**

I94-19

This report is based on counter data collected in 2017 interpolated using hourly distribution percentages from segment I94-31.

Road Segment Description

TH: TH 94 **Dir:** EB **Description:** From CSAH 9 to CR 159
True Mile: Begin 153.16 **End:** 156.3 **Lanes:** 2 **Signals:** NO

Project ID: I94-19 **Sequence #:** 5536

Allowable Lane Closure

Day Hours	MON	TUE	WED	THU	FRI	Average Weekday	↓	SAT	SUN	Day Hours
12-01AM	157	162	158	169	185	166	1	202	195	12-01AM
01-02	122	130	137	132	152	135	1	153	126	01-02
02-03	110	144	153	147	148	140	1	132	103	02-03
03-04	182	190	174	192	205	189	1	132	89	03-04
04-05	495	440	435	449	396	443	1	181	109	04-05
05-06	855	784	767	774	673	771	1	234	130	05-06
06-07	939	879	858	857	776	862	1	332	208	06-07
07-08	973	951	983	955	874	947	1	501	370	07-08
08-09	955	947	971	946	903	944	1	734	576	08-09
09-10	954	895	954	940	988	946	1	1064	925	09-10
10-11	1035	944	993	1027	1118	1023	1	1314	1368	10-11
11-12N	1123	990	1056	1110	1251	1106	1	1368	1665	11-12N
12-01PM	1180	1064	1092	1159	1361	1171	1	1361	1820	12-01PM
01-02	1157	1102	1167	1257	1447	1226	1	1307	1889	01-02
02-03	1226	1119	1220	1309	1518	1278	1	1285	1920	02-03
03-04	1291	1284	1344	1399	1571	1378	1	1264	1867	03-04
04-05	1348	1357	1399	1450	1545	1420	1	1202	1776	04-05
05-06	1317	1299	1345	1397	1455	1363	1	1088	1578	05-06
06-07	960	931	930	998	1142	992	1	921	1471	06-07
07-08	761	711	736	815	930	791	1	839	1335	07-08
08-09	650	629	649	713	801	688	1	770	1083	08-09
09-10	543	533	555	605	669	581	1	671	715	09-10
10-11	339	343	387	406	457	386	1	474	426	10-11
11-12M	242	234	257	285	312	266	1	293	243	11-12M
Totals:	18914	18062	18720	19491	20877	19213	↑	17822	21987	

Allowable Lane Closure

0	= 0 lane closure allowed	Segment Average Week Day Prohibited Hours	1
1	= 1 lane closure allowed	Segment Average Week Night Prohibited Hours	0
2	= 2 lane closure allowed	Segment Average Daily Prohibited Hours	1
3	= 3 lane closure allowed		

Lane Closure Manual

Report: I94-20

Route: **I94 WB**

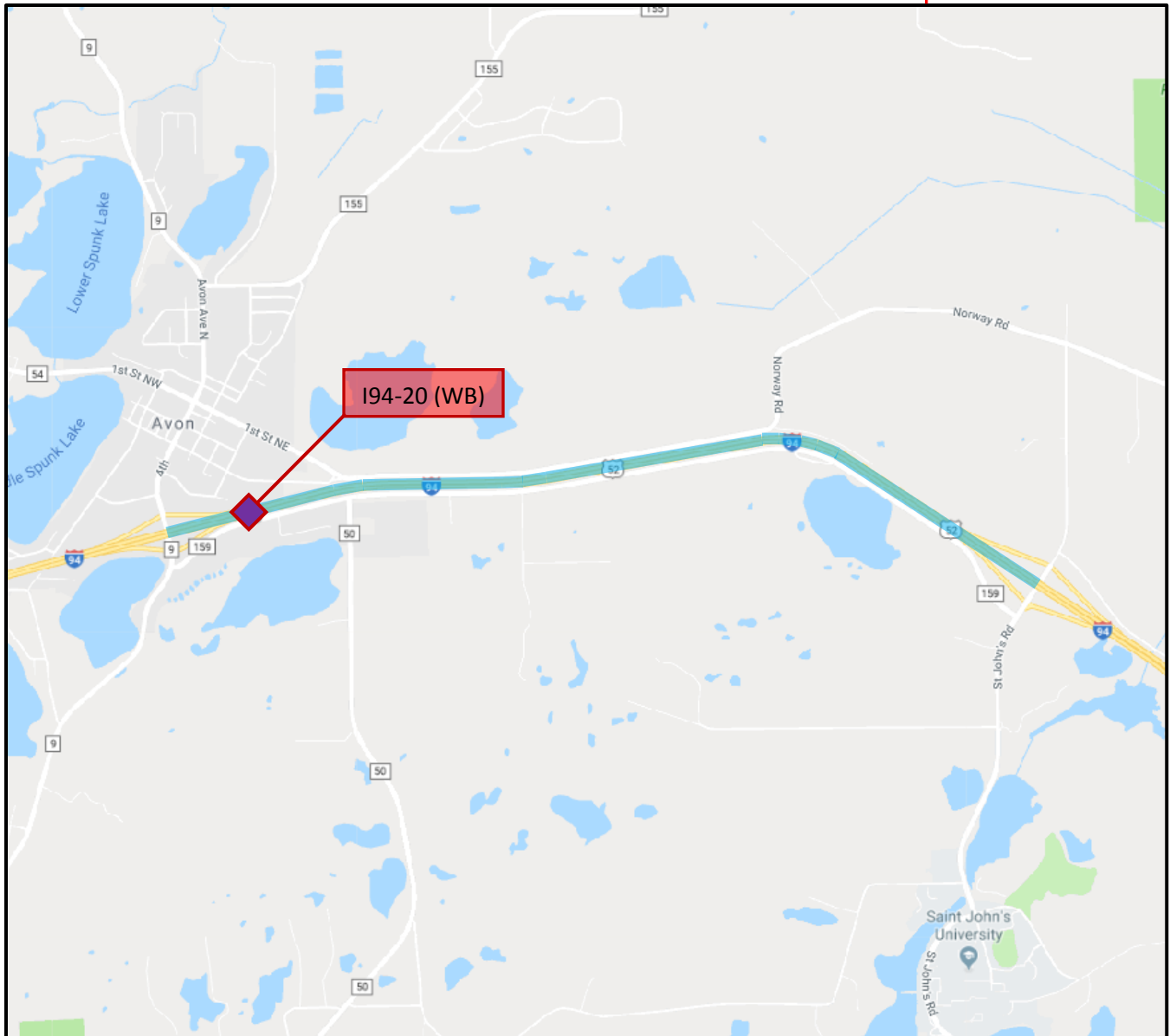
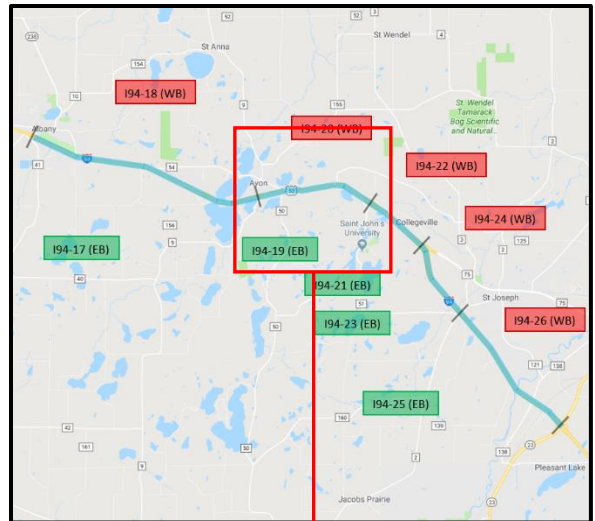
From: **CR159**

To: **CSAH9**

Mile Point: **156.30**

Mile Point: **153.16**

NOTE: No permanent detectors along stretch; 2017 AADT used to determine lane closure guidelines from counter location.



**REPORT
GENERATED
03/09/18**

**Minnesota Department of Transportation
District 3 Traffic Engineering
Allowable Lane Closure Report**

I94-20

This report is based on counter data collected in 2017 interpolated using hourly distribution percentages from segment I94-32.

Road Segment Description

TH: TH 94 **Dir:** WB **Description:** From CR 159 to CSAH 9
True Mile: Begin 156.3 **End:** 153.16 **Lanes:** 2 **Signals:** NO

Project ID: I94-20 **Sequence #:** 5536

Allowable Lane Closure

Day Hours	MON	TUE	WED	THU	FRI	Average Weekday	↓			Day Hours
							SAT	SUN		
12-01AM	167	264	267	292	275	253	1	380	237	12-01AM
01-02	110	141	148	160	178	147	1	186	148	01-02
02-03	92	116	126	148	149	126	1	137	91	02-03
03-04	114	118	117	135	139	125	1	103	72	03-04
04-05	175	163	176	176	181	174	1	117	67	04-05
05-06	381	344	367	359	355	361	1	190	101	05-06
06-07	772	750	759	739	733	751	1	369	185	06-07
07-08	1201	1163	1173	1219	1160	1183	1	652	298	07-08
08-09	990	986	1004	1058	1063	1020	1	967	511	08-09
09-10	1074	991	1033	1098	1202	1080	1	1311	817	09-10
10-11	1054	1042	1050	1159	1453	1152	1	1542	1118	10-11
11-12N	1142	1044	1126	1189	1430	1186	1	1578	1392	11-12N
12-01PM	1098	1025	1103	1181	1488	1179	1	1488	1398	12-01PM
01-02	1071	1004	1089	1225	1602	1198	1	1454	1420	01-02
02-03	1159	1083	1159	1273	1723	1279	1	1376	1391	02-03
03-04	1237	1257	1264	1382	1820	1392	1	1222	1392	03-04
04-05	1262	1299	1380	1477	1891	1462	1	1127	1361	04-05
05-06	1178	1170	1275	1398	1869	1378	1	1024	1246	05-06
06-07	925	930	1008	1216	1709	1158	1	891	1153	06-07
07-08	766	781	853	1115	1448	993	1	743	907	07-08
08-09	640	638	664	833	1071	769	1	672	794	08-09
09-10	503	504	540	653	731	586	1	557	578	09-10
10-11	355	364	381	466	515	416	1	473	400	10-11
11-12M	252	259	263	315	376	293	1	361	256	11-12M
Totals:	17718	17436	18325	20266	24561	19661	1	18920	17333	

Allowable Lane Closure

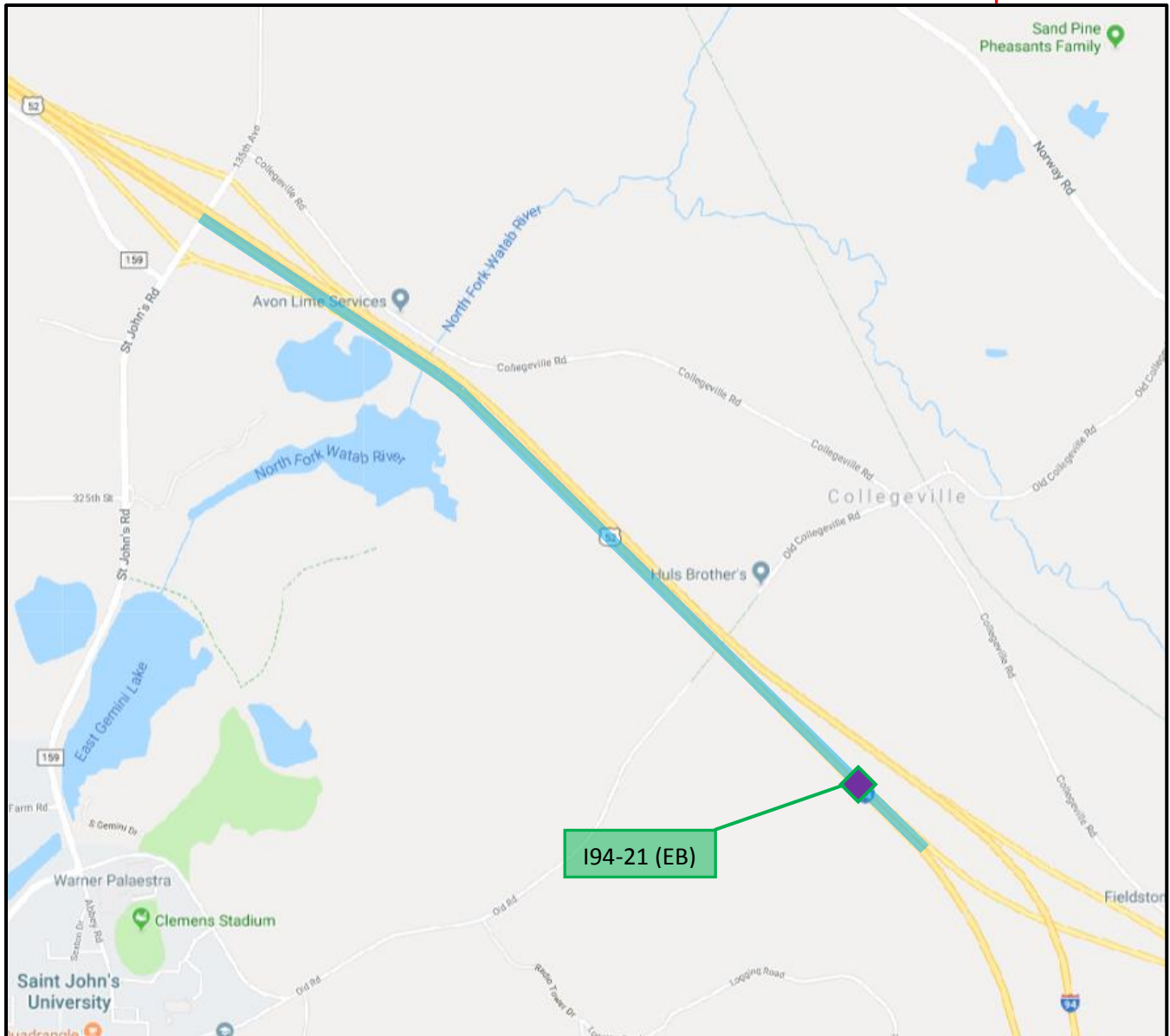
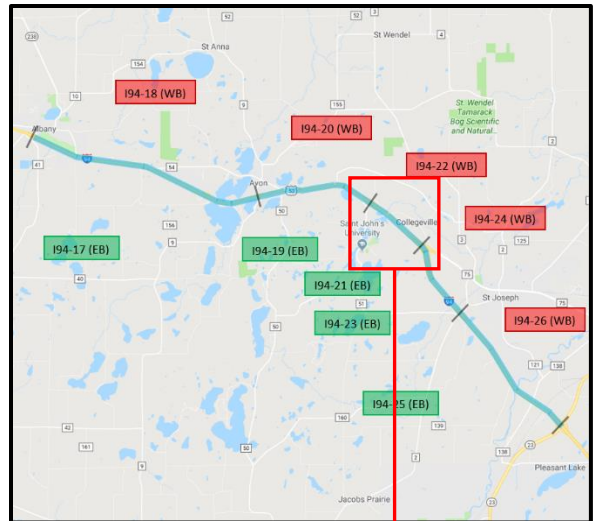
0	= 0 lane closure allowed	Segment Average Week Day Prohibited Hours	1
1	= 1 lane closure allowed	Segment Average Week Night Prohibited Hours	0
2	= 2 lane closure allowed	Segment Average Daily Prohibited Hours	1
3	= 3 lane closure allowed		

Lane Closure Manual

Report: I94-21

Route: **I94 EB**
 From: **CR159** Mile Point: **156.30**
 To: **CSA75** Mile Point: **157.93**

NOTE: No permanent detectors along stretch; 2017 AADT used to determine lane closure guidelines from counter location.



**REPORT
GENERATED
03/09/18**

**Minnesota Department of Transportation
District 3 Traffic Engineering
Allowable Lane Closure Report**

I94-21

This report is based on counter data collected in 2017 interpolated using hourly distribution percentages from segment I94-31.

Road Segment Description									
TH:	TH 94	Dir:	EB	Description:	From CR 159 to CSAH 75				
True Mile:	Begin 156.3	End	157.93	Lanes:	3	Signals:	NO		
Project ID:	I94-21			Sequence #:	5528				

Day Hours	Allowable Lane Closure									Day Hours
	MON	TUE	WED	THU	FRI	Average Weekday	↓	SAT	SUN	
12-01AM	170	176	171	183	201	180	2	220	211	12-01AM
01-02	133	141	149	143	165	146	2	166	136	01-02
02-03	119	156	165	159	160	152	2	143	112	02-03
03-04	198	206	189	208	222	205	2	143	97	03-04
04-05	537	477	471	487	430	480	2	196	118	04-05
05-06	927	850	832	839	730	836	2	254	141	05-06
06-07	1018	953	931	930	842	935	2	360	226	06-07
07-08	1055	1032	1066	1036	948	1027	2	543	402	07-08
08-09	1035	1027	1053	1026	979	1024	2	796	624	08-09
09-10	1034	971	1034	1019	1072	1026	2	1154	1004	09-10
10-11	1123	1024	1077	1114	1212	1110	2	1425	1484	10-11
11-12N	1218	1073	1145	1204	1356	1199	2	1484	1806	11-12N
12-01PM	1280	1154	1185	1257	1477	1271	2	1476	1974	12-01PM
01-02	1255	1195	1265	1363	1570	1330	2	1418	2049	01-02
02-03	1329	1214	1323	1419	1647	1386	2	1394	2082	02-03
03-04	1400	1392	1458	1517	1704	1494	2	1371	2025	03-04
04-05	1462	1472	1517	1573	1676	1540	1	1303	1926	04-05
05-06	1429	1409	1459	1515	1578	1478	2	1180	1711	05-06
06-07	1041	1009	1009	1083	1239	1076	2	999	1595	06-07
07-08	825	771	798	883	1009	857	2	910	1448	07-08
08-09	705	682	704	773	869	747	2	835	1174	08-09
09-10	589	578	602	656	725	630	2	728	776	09-10
10-11	367	372	420	441	496	419	2	514	462	10-11
11-12M	262	254	279	309	338	288	2	318	263	11-12M

Totals:	20511	19588	20302	21137	22645	20837	↑	19330	23846
----------------	-------	-------	-------	-------	-------	-------	---	-------	-------

Allowable Lane Closure			
0	= 0 lane closure allowed	Segment Average Week Day Prohibited Hours	0
1	= 1 lane closure allowed	Segment Average Week Night Prohibited Hours	0
2	= 2 lane closure allowed	Segment Average Daily Prohibited Hours	0
3	= 3 lane closure allowed		

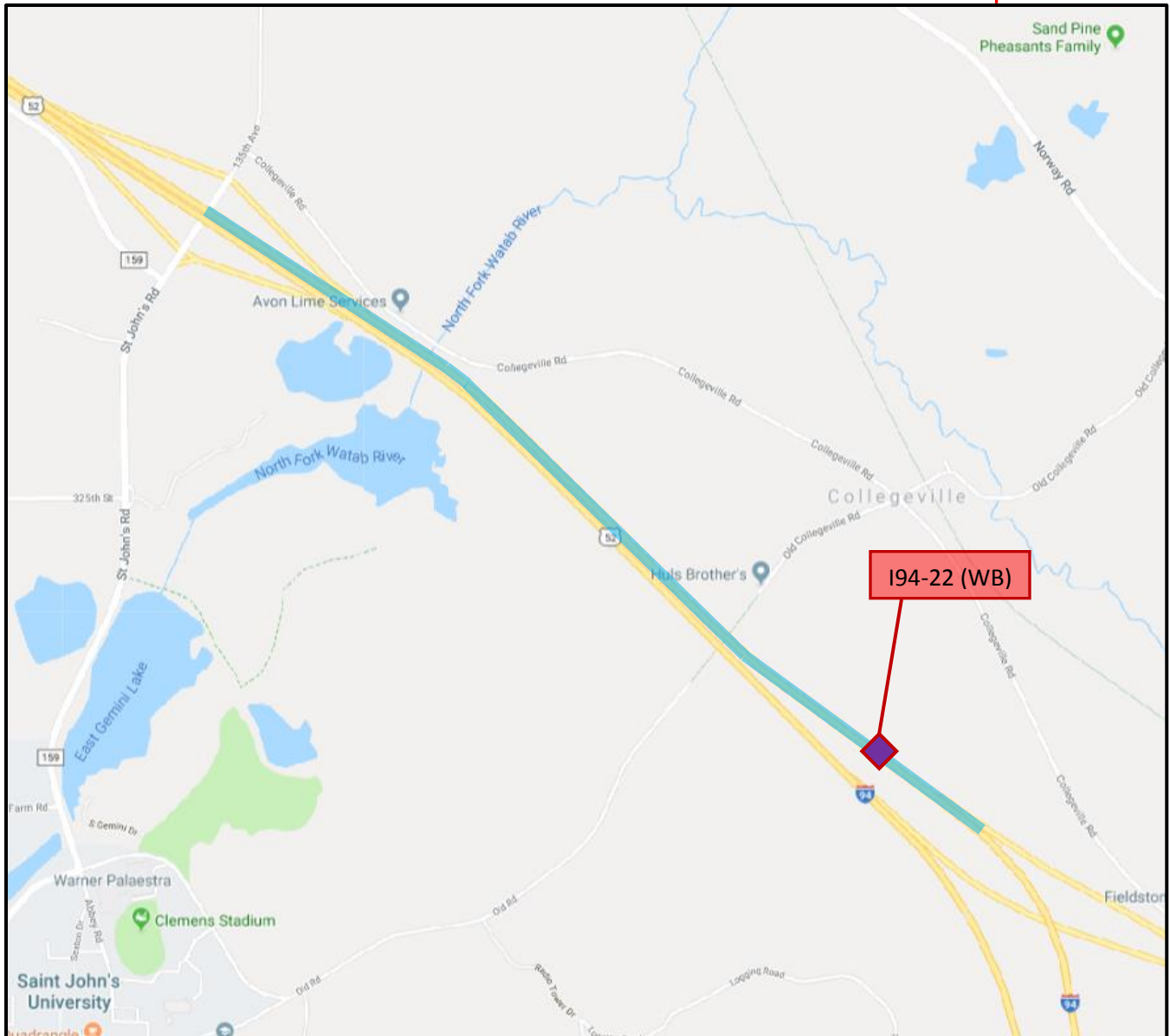
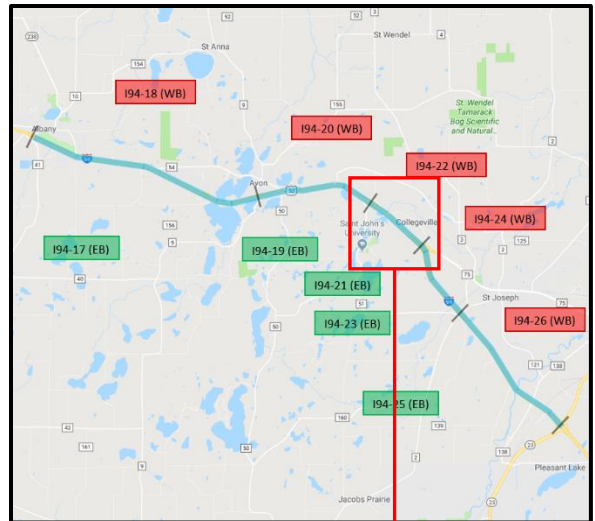
Lane Closure Manual

Report: I94-22

Route: **I94 WB**
 From: **CSAH75**
 To: **CR159**

Mile Point: **157.93**
 Mile Point: **156.30**

NOTE: No permanent detectors along stretch; 2017 AADT used to determine lane closure guidelines from counter location.



**REPORT
GENERATED
03/09/18**

**Minnesota Department of Transportation
District 3 Traffic Engineering
Allowable Lane Closure Report**

I94-22

This report is based on counter data collected in 2017 interpolated using hourly distribution percentages from segment I94-32.

Road Segment Description									
TH:	TH 94	Dir:	WB	Description:	From CSAH 75 to CR 159				
True Mile:	Begin 157.93	End:	156.3	Lanes:	3	Signals:	NO		
Project ID:	I94-22			Sequence #:	5528				

Day Hours	Allowable Lane Closure									Day Hours
	MON	TUE	WED	THU	FRI	Average Weekday	SAT	SUN		
12-01AM	181	287	290	317	299	275	2	412	257	12-01AM
01-02	120	153	161	173	193	160	2	202	160	01-02
02-03	99	126	136	161	162	137	2	149	98	02-03
03-04	124	128	127	146	151	135	2	112	78	03-04
04-05	190	177	191	190	197	189	2	127	73	04-05
05-06	413	374	398	389	385	392	2	206	110	05-06
06-07	838	814	823	802	795	814	2	401	201	06-07
07-08	1303	1261	1272	1323	1258	1283	2	707	324	07-08
08-09	1074	1070	1089	1148	1153	1107	2	1049	554	08-09
09-10	1164	1075	1120	1191	1303	1171	2	1422	886	09-10
10-11	1144	1130	1139	1257	1576	1249	2	1672	1212	10-11
11-12N	1238	1133	1221	1290	1551	1287	2	1711	1510	11-12N
12-01PM	1191	1112	1196	1281	1614	1279	2	1614	1516	12-01PM
01-02	1162	1089	1181	1329	1738	1300	2	1577	1540	01-02
02-03	1257	1174	1257	1381	1869	1388	2	1493	1508	02-03
03-04	1342	1363	1371	1499	1974	1510	1	1326	1509	03-04
04-05	1368	1409	1496	1601	2051	1585	1	1223	1476	04-05
05-06	1278	1269	1383	1516	2027	1495	2	1110	1351	05-06
06-07	1003	1009	1093	1319	1853	1255	2	967	1251	06-07
07-08	831	847	925	1209	1570	1076	2	806	984	07-08
08-09	694	692	721	904	1161	834	2	729	861	08-09
09-10	546	547	586	709	793	636	2	604	627	09-10
10-11	385	395	413	505	558	451	2	513	434	10-11
11-12M	273	281	285	341	407	317	2	392	278	11-12M

Totals:	19218	18915	19874	21981	26638	21325	2	20524	18798
----------------	-------	-------	-------	-------	-------	-------	---	-------	-------

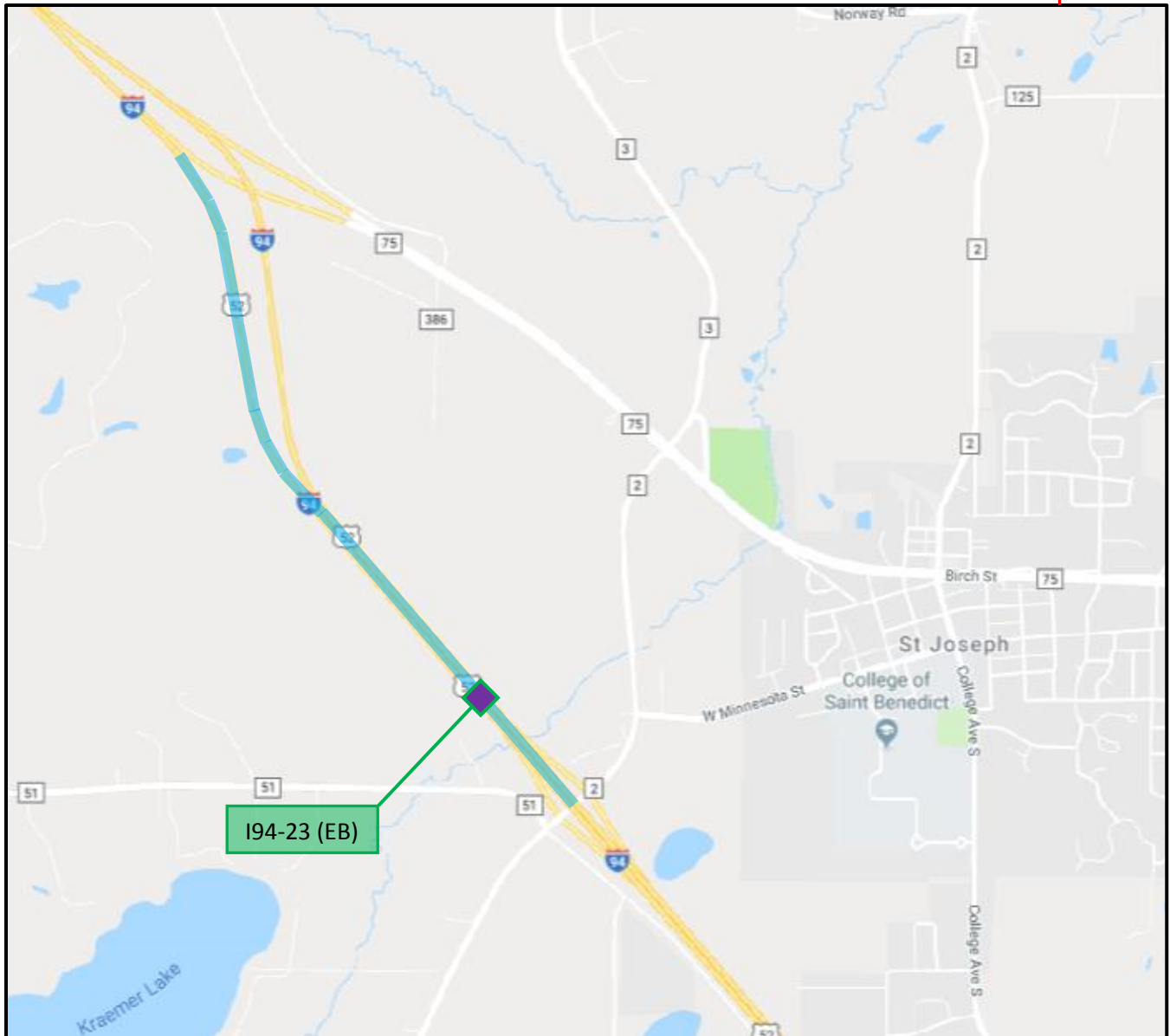
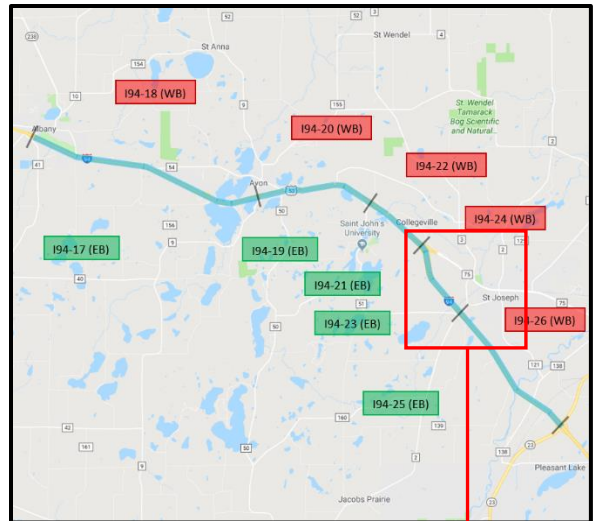
Allowable Lane Closure			
0	= 0 lane closure allowed	Segment Average Week Day Prohibited Hours	0
1	= 1 lane closure allowed	Segment Average Week Night Prohibited Hours	0
2	= 2 lane closure allowed	Segment Average Daily Prohibited Hours	0
3	= 3 lane closure allowed		

Lane Closure Manual

Report: I94-23

Route: **I94 EB**
 From: **CSAH75** Mile Point: **157.93**
 To: **CSAH2** Mile Point: **160.10**

NOTE: No permanent detectors along stretch; 2017 AADT used to determine lane closure guidelines from counter location.



**REPORT
GENERATED
03/09/18**

**Minnesota Department of Transportation
District 3 Traffic Engineering
Allowable Lane Closure Report**

I94-23

This report is based on counter data collected in 2017 interpolated using hourly distribution percentages from segment I94-31.

Road Segment Description

TH: TH 94 **Dir:** EB **Description:** From CSAH 75 to CSAH 2
True Mile: Begin 157.93 **End:** 160.1 **Lanes:** 2 **Signals:** NO

Project ID: I94-23 **Sequence #:** 5526

Allowable Lane Closure

Day Hours	MON	TUE	WED	THU	FRI	Average Weekday	↓			Day Hours
							SAT	SUN		
12-01AM	113	117	113	121	133	119	1	145	140	12-01AM
01-02	88	93	99	95	109	97	1	110	90	01-02
02-03	79	103	110	105	106	101	1	95	74	02-03
03-04	131	136	125	138	147	135	1	95	64	03-04
04-05	356	316	312	322	285	318	1	130	78	04-05
05-06	614	563	551	556	484	554	1	168	93	05-06
06-07	674	631	616	616	557	619	1	239	150	06-07
07-08	699	683	706	686	628	680	1	360	266	07-08
08-09	686	680	697	680	649	678	1	527	414	08-09
09-10	685	643	685	675	710	680	1	764	665	09-10
10-11	744	678	713	738	803	735	1	944	983	10-11
11-12N	807	711	759	798	898	795	1	983	1196	11-12N
12-01PM	848	764	785	833	978	842	1	978	1308	12-01PM
01-02	831	792	838	903	1040	881	1	939	1357	01-02
02-03	880	804	876	940	1091	918	1	923	1379	02-03
03-04	927	922	965	1005	1129	990	1	908	1341	03-04
04-05	968	975	1005	1042	1110	1020	1	863	1276	04-05
05-06	946	933	966	1003	1045	979	1	781	1133	05-06
06-07	690	669	668	717	820	713	1	662	1056	06-07
07-08	546	511	528	585	668	568	1	603	959	07-08
08-09	467	452	466	512	575	494	1	553	778	08-09
09-10	390	383	398	435	480	417	1	482	514	09-10
10-11	243	246	278	292	328	277	1	340	306	10-11
11-12M	174	168	185	205	224	191	1	210	174	11-12M
Totals:	13586	12973	13444	14002	14997	13800	1	12802	15794	

Allowable Lane Closure

0	= 0 lane closure allowed	Segment Average Week Day Prohibited Hours	0
1	= 1 lane closure allowed	Segment Average Week Night Prohibited Hours	0
2	= 2 lane closure allowed	Segment Average Daily Prohibited Hours	0
3	= 3 lane closure allowed		

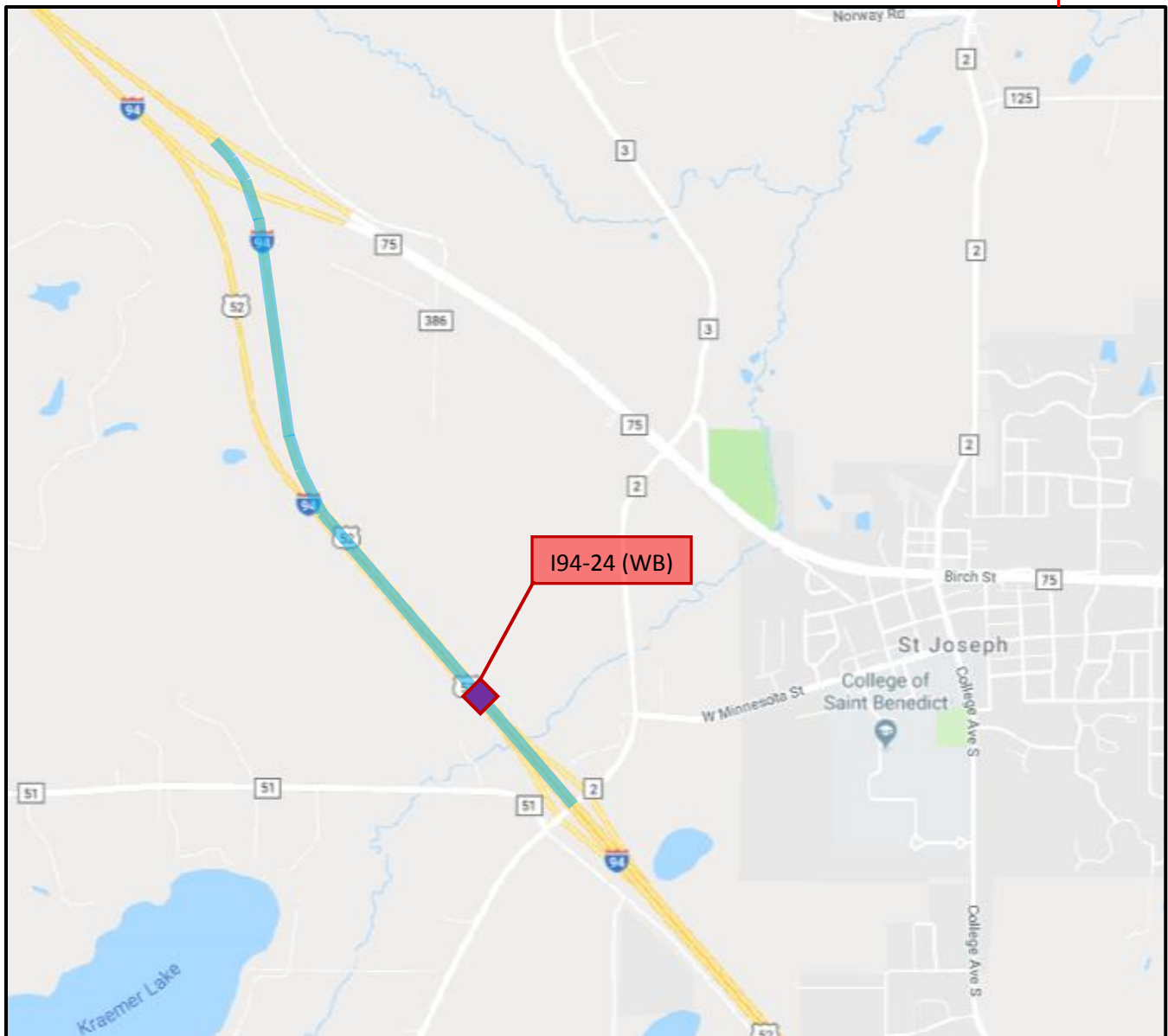
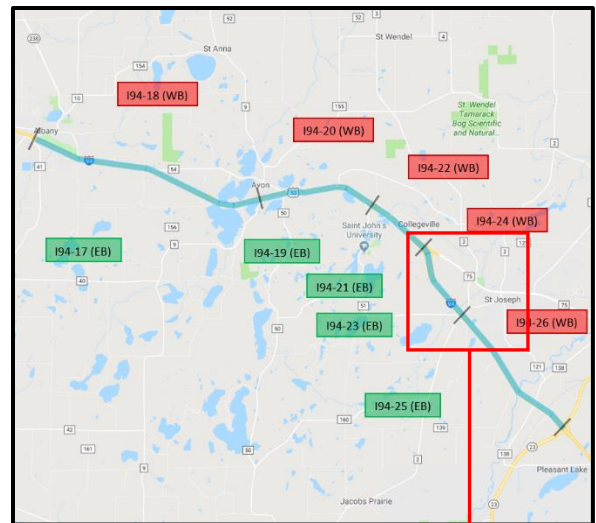
Lane Closure Manual

Report: I94-24

Route: **I94 WB**
From: **CSAH2**
To: **CSAH75**

Mile Point: **160.10**
Mile Point: **157.93**

NOTE: No permanent detectors along stretch; 2017 AADT used to determine lane closure guidelines from counter location.



**REPORT
GENERATED
03/09/18**

**Minnesota Department of Transportation
District 3 Traffic Engineering
Allowable Lane Closure Report**

I94-24

This report is based on counter data collected in 2017 interpolated using hourly distribution percentages from segment I94-32.

Road Segment Description

TH: TH 94 **Dir:** WB **Description:** From CSAH 2 to CSAH 75
True Mile: Begin 160.1 **End:** 157.93 **Lanes:** 2 **Signals:** NO

Project ID: I94-24 **Sequence #:** 5526

Allowable Lane Closure

Day Hours	MON	TUE	WED	THU	FRI	Average Weekday	↓	SAT	SUN	Day Hours
12-01AM	120	190	192	210	198	182	1	273	170	12-01AM
01-02	79	101	106	115	128	106	1	134	106	01-02
02-03	66	84	90	106	107	91	1	98	65	02-03
03-04	82	85	84	97	100	90	1	74	52	03-04
04-05	126	117	126	126	130	125	1	84	48	04-05
05-06	273	247	263	258	255	259	1	136	73	05-06
06-07	555	539	545	531	527	539	1	265	133	06-07
07-08	863	835	842	876	833	850	1	469	214	07-08
08-09	711	708	721	760	764	733	1	695	367	08-09
09-10	771	712	742	789	863	775	1	942	587	09-10
10-11	757	748	754	833	1044	827	1	1108	803	10-11
11-12N	820	750	809	854	1027	852	1	1133	1000	11-12N
12-01PM	789	736	792	848	1069	847	1	1069	1004	12-01PM
01-02	769	721	782	880	1151	861	1	1045	1020	01-02
02-03	833	778	833	915	1238	919	1	989	999	02-03
03-04	889	903	908	993	1308	1000	1	878	1000	03-04
04-05	906	933	991	1061	1358	1050	1	810	978	04-05
05-06	846	841	916	1004	1343	990	1	735	895	05-06
06-07	664	668	724	874	1227	831	1	640	828	06-07
07-08	550	561	613	801	1040	713	1	534	652	07-08
08-09	460	458	477	599	769	553	1	483	571	08-09
09-10	361	362	388	469	525	421	1	400	415	09-10
10-11	255	262	274	335	370	299	1	340	288	10-11
11-12M	181	186	189	226	270	210	1	259	184	11-12M

Totals:	12726	12525	13161	14560	17644	14123	↑	13593	12452
----------------	-------	-------	-------	-------	-------	-------	---	-------	-------

Allowable Lane Closure

0	= 0 lane closure allowed	Segment Average Week Day Prohibited Hours	0
1	= 1 lane closure allowed	Segment Average Week Night Prohibited Hours	0
2	= 2 lane closure allowed	Segment Average Daily Prohibited Hours	0
3	= 3 lane closure allowed		

Lane Closure Manual

Report: I94-25

Route: **I94 EB**

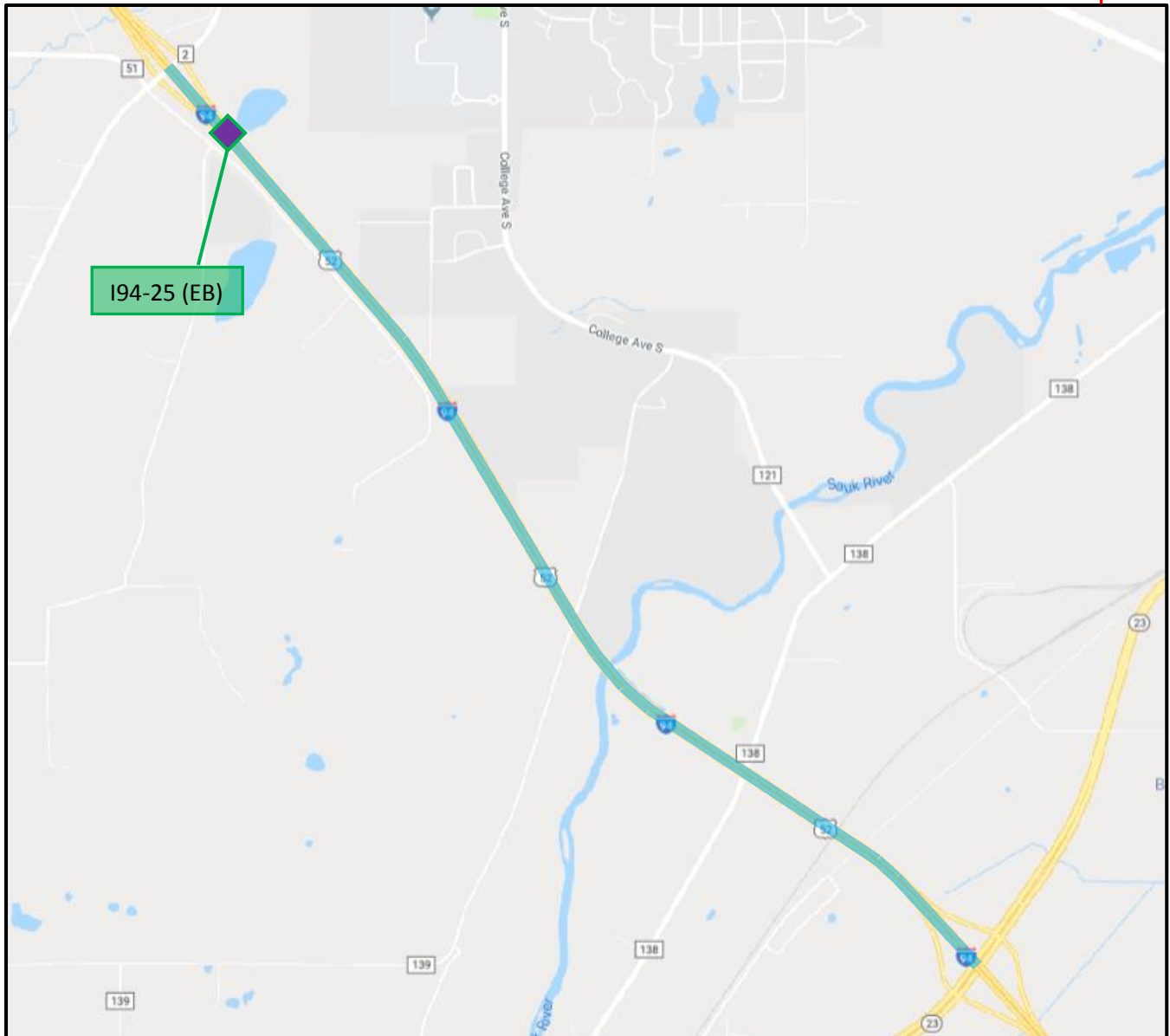
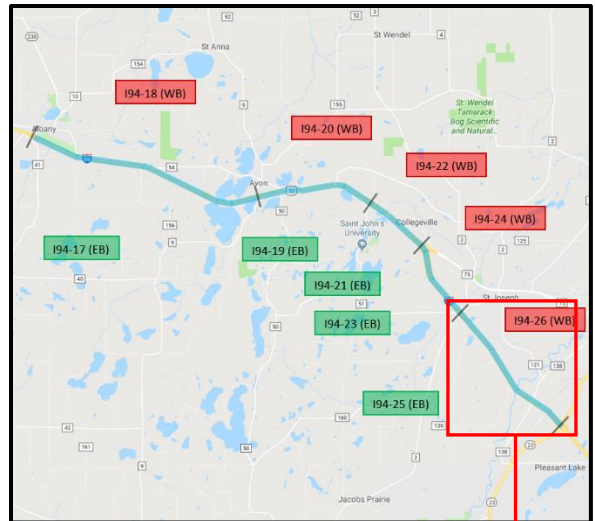
From: **CSAH2**

To: **MN23**

Mile Point: **160.10**

Mile Point: **164.07**

NOTE: No permanent detectors along stretch; 2017 AADT used to determine lane closure guidelines from counter location.



**REPORT
GENERATED
03/09/18**

**Minnesota Department of Transportation
District 3 Traffic Engineering
Allowable Lane Closure Report**

I94-25

This report is based on counter data collected in 2017 interpolated using hourly distribution percentages from segment I94-31.

Road Segment Description

TH: TH 94 **Dir:** EB **Description:** From CSAH 2 to MN 23
True Mile: Begin 160.1 **End:** 164.07 **Lanes:** 2 **Signals:** NO

Project ID: I94-25 **Sequence #:** 5519

Allowable Lane Closure

Day Hours	MON	TUE	WED	THU	FRI	Average Weekday	↓	SAT	SUN	Day Hours
12-01AM	121	126	122	131	144	129	1	157	151	12-01AM
01-02	95	101	106	102	118	104	1	119	97	01-02
02-03	85	111	118	114	115	109	1	102	80	02-03
03-04	141	147	135	148	159	146	1	102	69	03-04
04-05	384	341	337	348	307	343	1	140	85	04-05
05-06	662	607	594	599	522	597	1	181	101	05-06
06-07	727	681	665	664	601	668	1	257	161	06-07
07-08	753	737	761	740	677	734	1	388	287	07-08
08-09	739	734	752	733	700	732	1	569	446	08-09
09-10	739	694	739	728	765	733	1	824	717	09-10
10-11	802	731	769	795	866	793	1	1018	1060	10-11
11-12N	870	767	818	860	969	857	1	1060	1290	11-12N
12-01PM	914	824	846	898	1055	907	1	1054	1410	12-01PM
01-02	896	854	904	973	1121	950	1	1013	1464	01-02
02-03	950	867	945	1014	1176	990	1	996	1487	02-03
03-04	1000	995	1041	1083	1217	1067	1	979	1447	03-04
04-05	1044	1051	1083	1123	1197	1100	1	931	1376	04-05
05-06	1021	1007	1042	1082	1127	1056	1	843	1222	05-06
06-07	744	721	721	773	885	769	1	713	1139	06-07
07-08	589	551	570	631	721	612	1	650	1034	07-08
08-09	504	487	503	552	620	533	1	596	839	08-09
09-10	421	413	430	469	518	450	1	520	554	09-10
10-11	262	266	300	315	354	299	1	367	330	10-11
11-12M	187	181	199	221	242	206	1	227	188	11-12M

Totals: 14650 13994 14500 15096 16176 14883 ↑ 13806 17034

Allowable Lane Closure

0	= 0 lane closure allowed	Segment Average Week Day Prohibited Hours	0
1	= 1 lane closure allowed	Segment Average Week Night Prohibited Hours	0
2	= 2 lane closure allowed	Segment Average Daily Prohibited Hours	0
3	= 3 lane closure allowed		

Lane Closure Manual

Report: I94-26

Route: **I94 WB**

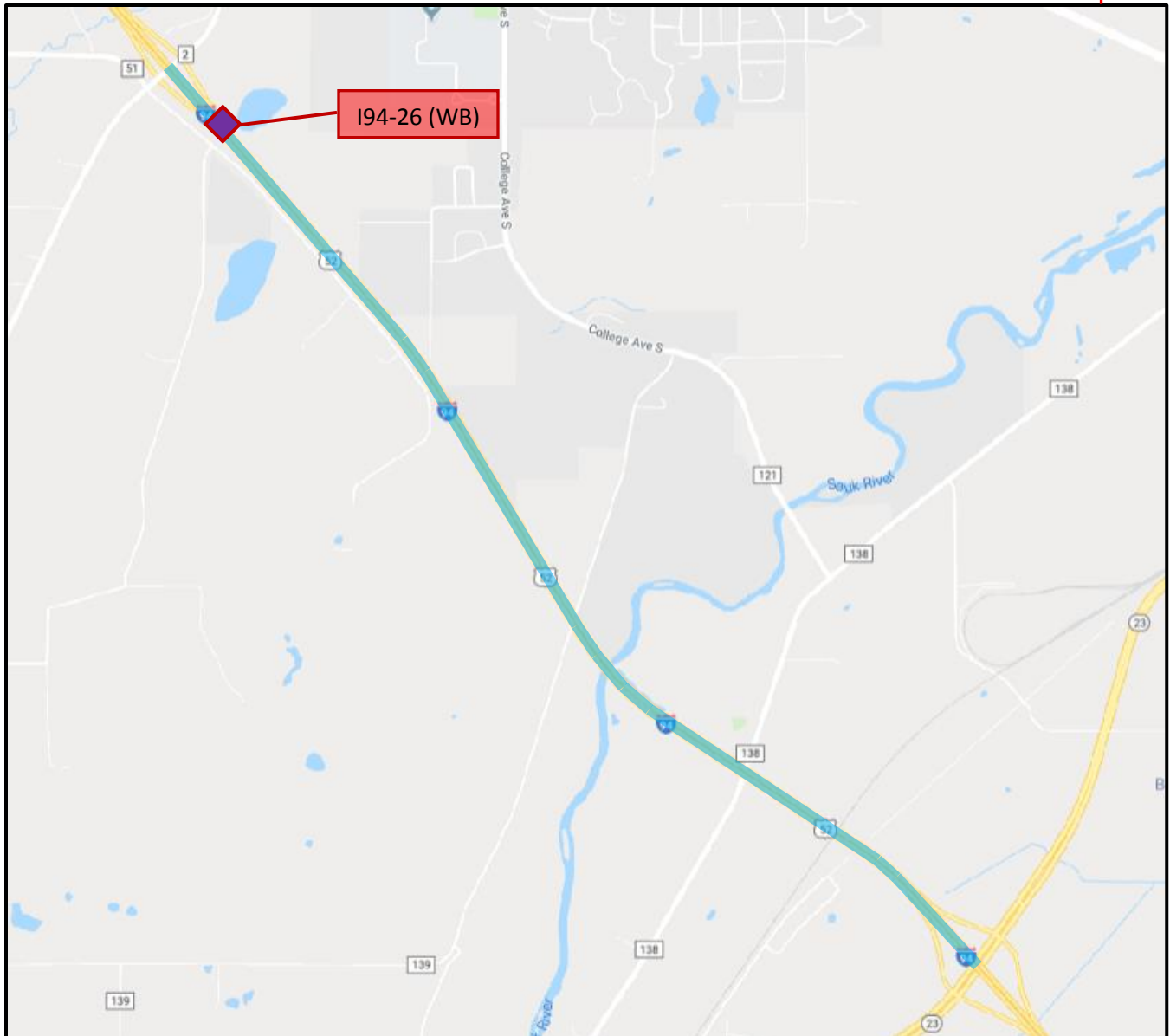
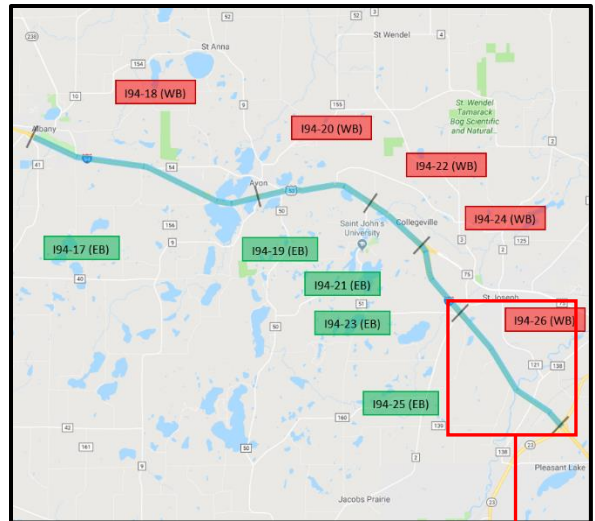
From: **MN23**

To: **CSAH2**

Mile Point: **164.07**

Mile Point: **160.10**

NOTE: No permanent detectors along stretch; 2017 AADT used to determine lane closure guidelines from counter location.



**REPORT
GENERATED
03/09/18**

**Minnesota Department of Transportation
District 3 Traffic Engineering
Allowable Lane Closure Report**

I94-26

This report is based on counter data collected in 2017 interpolated using hourly distribution percentages from segment I94-32.

Road Segment Description

TH: TH 94 **Dir:** WB **Description:** From MN 23 to CSAH 2
True Mile: Begin 164.07 **End:** 160.1 **Lanes:** 2 **Signals:** NO

Project ID: I94-26 **Sequence #:** 5519

Allowable Lane Closure

Day Hours	MON	TUE	WED	THU	FRI	Average Weekday	↓	SAT	SUN	Day Hours
12-01AM	129	205	207	226	213	196	1	294	183	12-01AM
01-02	86	109	115	124	138	114	1	144	115	01-02
02-03	71	90	97	115	116	98	1	106	70	02-03
03-04	88	91	91	104	108	96	1	80	56	03-04
04-05	136	126	136	136	141	135	1	91	52	04-05
05-06	295	267	284	278	275	280	1	147	79	05-06
06-07	598	581	588	573	568	582	1	286	144	06-07
07-08	930	901	908	945	899	917	1	505	231	07-08
08-09	767	764	778	820	824	791	1	749	396	08-09
09-10	832	768	800	851	931	836	1	1015	633	09-10
10-11	817	807	813	898	1126	892	1	1195	866	10-11
11-12N	885	809	872	921	1108	919	1	1222	1078	11-12N
12-01PM	851	794	854	915	1153	913	1	1153	1083	12-01PM
01-02	830	778	843	949	1241	928	1	1127	1100	01-02
02-03	898	839	898	986	1335	991	1	1066	1077	02-03
03-04	958	973	979	1070	1410	1078	1	947	1078	03-04
04-05	977	1006	1069	1144	1465	1132	1	873	1054	04-05
05-06	913	907	988	1083	1448	1068	1	793	965	05-06
06-07	717	720	781	942	1324	897	1	691	893	06-07
07-08	594	605	661	864	1122	769	1	576	703	07-08
08-09	496	494	515	645	830	596	1	520	615	08-09
09-10	390	391	418	506	567	454	1	432	448	09-10
10-11	275	282	295	361	399	322	1	366	310	10-11
11-12M	195	201	204	244	291	227	1	280	199	11-12M

Totals:	13728	13508	14194	15700	19032	15232	↑	14658	13428
----------------	-------	-------	-------	-------	-------	-------	---	-------	-------

Allowable Lane Closure

0	= 0 lane closure allowed	Segment Average Week Day Prohibited Hours	0
1	= 1 lane closure allowed	Segment Average Week Night Prohibited Hours	0
2	= 2 lane closure allowed	Segment Average Daily Prohibited Hours	0
3	= 3 lane closure allowed		

Lane Closure Manual

Report: I94-27

Route: **I94 EB**

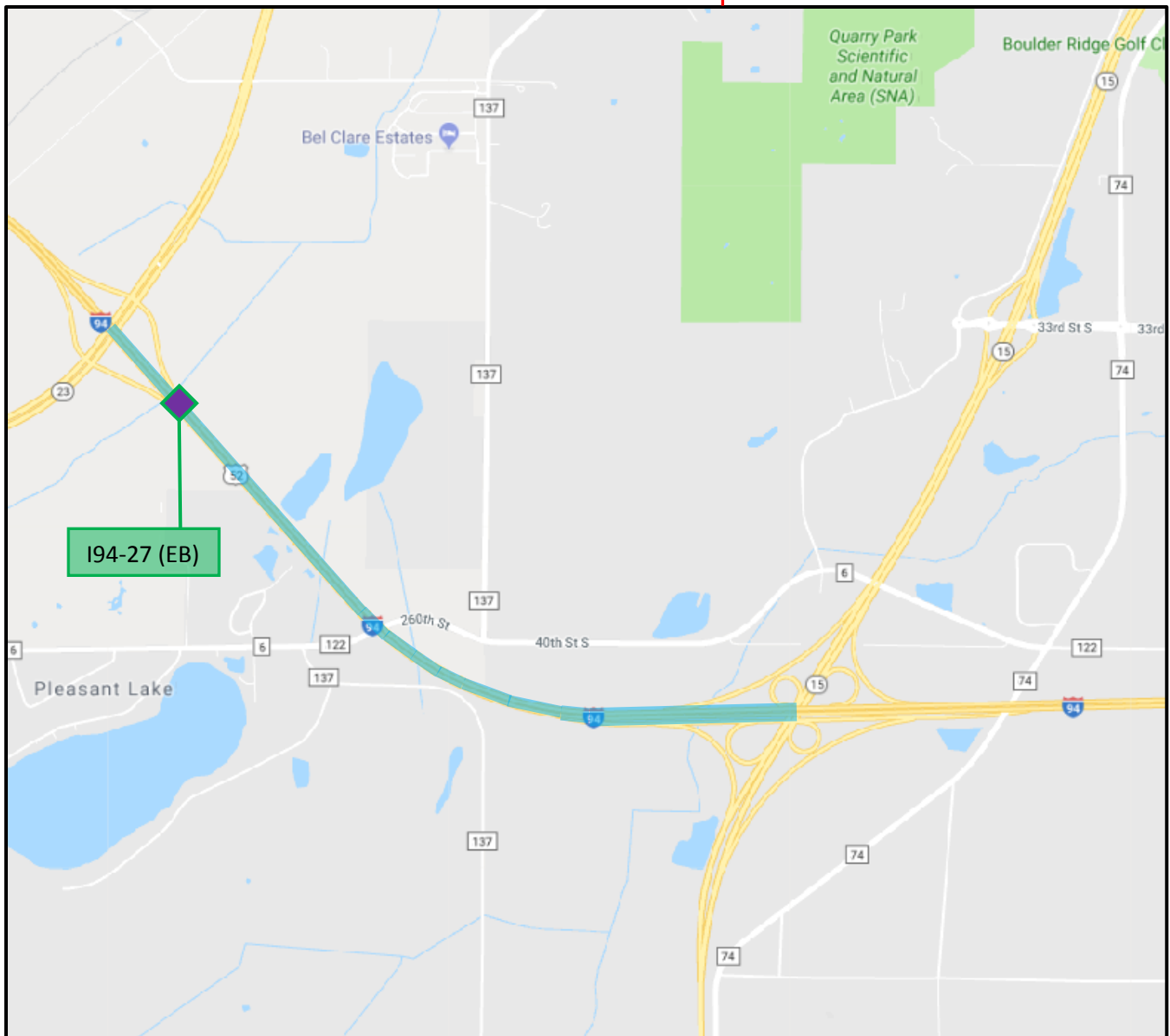
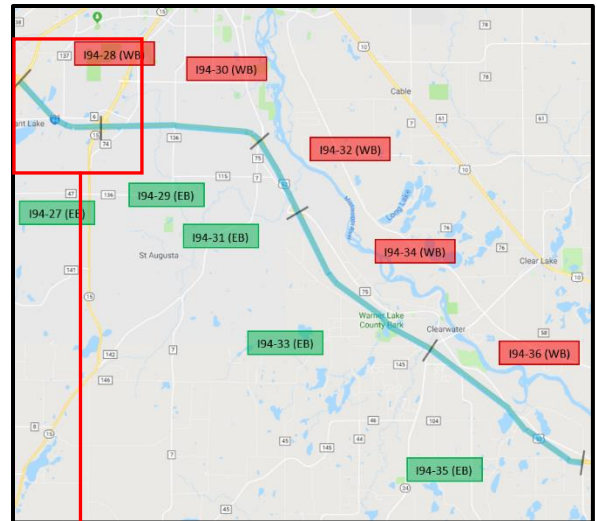
From: **MN23**

To: **MN15**

Mile Point: **164.07**

Mile Point: **166.63**

NOTE: No permanent detectors along stretch; 2017 AADT used to determine lane closure guidelines from counter location.



**REPORT
GENERATED
03/09/18**

**Minnesota Department of Transportation
District 3 Traffic Engineering
Allowable Lane Closure Report**

I94-27

This report is based on counter data collected in 2017 interpolated using hourly distribution percentages from segment I94-31.

Road Segment Description

TH: TH 94 **Dir:** EB **Description:** From MN 23 to MN 15
True Mile: Begin 164.07 **End:** 166.63 **Lanes:** 2 **Signals:** NO

Project ID: I94-27 **Sequence #:** 5517

Allowable Lane Closure

Day Hours	MON	TUE	WED	THU	FRI	Average Weekday	↓		SAT	SUN	Day Hours
							1	1			
12-01AM	152	158	154	164	180	162	1	1	197	189	12-01AM
01-02	119	126	133	129	148	131	1	1	149	122	01-02
02-03	107	140	148	143	144	136	1	1	128	100	02-03
03-04	177	185	169	186	199	183	1	1	129	87	03-04
04-05	481	428	422	436	385	430	1	1	176	106	04-05
05-06	831	762	746	752	654	749	1	1	227	126	05-06
06-07	913	854	834	833	754	838	1	1	323	202	06-07
07-08	945	925	955	928	849	920	1	1	486	360	07-08
08-09	928	921	944	920	878	918	1	1	714	560	08-09
09-10	927	870	927	913	960	919	1	1	1034	899	09-10
10-11	1006	917	965	998	1086	994	1	1	1277	1330	10-11
11-12N	1091	962	1026	1079	1215	1075	1	1	1330	1618	11-12N
12-01PM	1147	1034	1062	1126	1323	1138	1	1	1323	1769	12-01PM
01-02	1124	1071	1134	1221	1407	1191	1	1	1270	1836	01-02
02-03	1191	1088	1186	1272	1476	1243	1	1	1249	1866	02-03
03-04	1255	1248	1306	1359	1527	1339	1	1	1228	1815	03-04
04-05	1310	1319	1359	1409	1502	1380	1	1	1168	1726	04-05
05-06	1280	1263	1308	1358	1414	1325	1	1	1057	1533	05-06
06-07	933	905	904	970	1110	964	1	1	895	1429	06-07
07-08	739	691	715	792	904	768	1	1	815	1298	07-08
08-09	632	611	630	693	778	669	1	1	748	1052	08-09
09-10	528	518	539	588	650	565	1	1	652	695	09-10
10-11	329	333	376	395	444	375	1	1	460	414	10-11
11-12M	235	227	250	277	303	258	1	1	285	236	11-12M
Totals:	18380	17556	18192	18941	20290	18672	1	1	17320	21368	

Allowable Lane Closure

0	= 0 lane closure allowed	Segment Average Week Day Prohibited Hours	0
1	= 1 lane closure allowed	Segment Average Week Night Prohibited Hours	0
2	= 2 lane closure allowed	Segment Average Daily Prohibited Hours	0
3	= 3 lane closure allowed		

Lane Closure Manual

Report: I94-28

Route: **I94 WB**

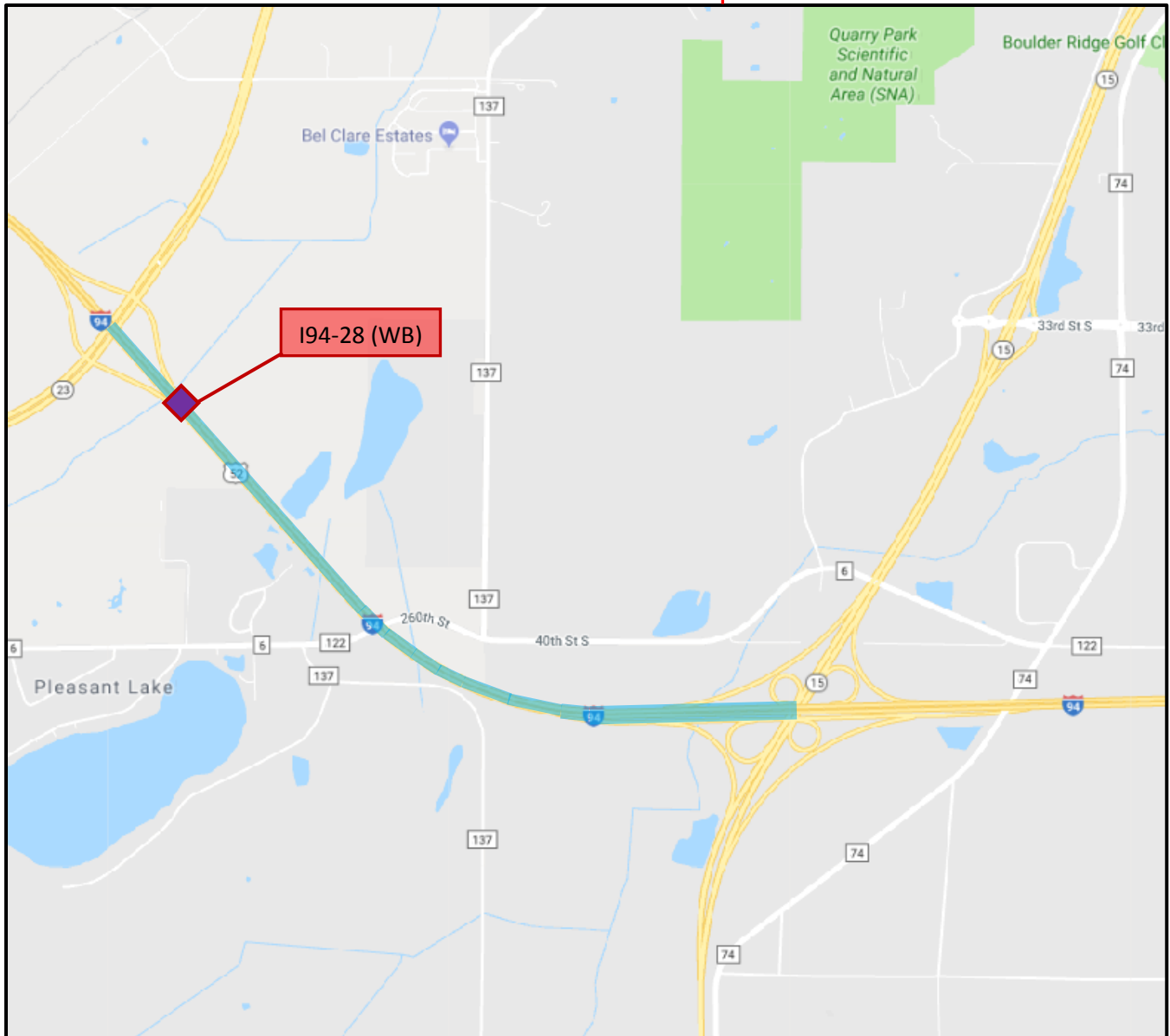
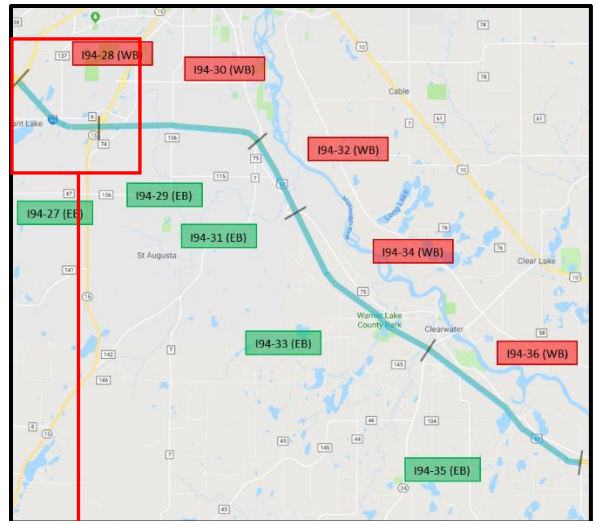
From: **MN15**

To: **MN23**

Mile Point: **166.63**

Mile Point: **164.07**

NOTE: No permanent detectors along stretch; 2017 AADT used to determine lane closure guidelines from counter location.



**REPORT
GENERATED
03/09/18**

**Minnesota Department of Transportation
District 3 Traffic Engineering
Allowable Lane Closure Report**

I94-28

This report is based on counter data collected in 2017 interpolated using hourly distribution percentages from segment I94-32.

Road Segment Description

TH: TH 94 **Dir:** WB **Description:** From MN 15 to MN 23
True Mile: Begin 166.63 **End:** 164.07 **Lanes:** 2 **Signals:** NO

Project ID: I94-28 **Sequence #:** 5517

Allowable Lane Closure

Day Hours	MON	TUE	WED	THU	FRI	Average Weekday	↓			Day Hours
							SAT	SUN		
12-01AM	162	257	260	284	268	246	1	369	230	12-01AM
01-02	107	137	144	155	173	143	1	181	144	01-02
02-03	89	113	122	144	145	123	1	133	88	02-03
03-04	111	114	114	131	135	121	1	100	70	03-04
04-05	170	158	171	171	176	169	1	114	66	04-05
05-06	370	335	356	349	345	351	1	184	99	05-06
06-07	751	729	738	718	713	730	1	359	180	06-07
07-08	1167	1130	1140	1185	1128	1150	1	634	290	07-08
08-09	962	958	976	1029	1033	992	1	940	496	08-09
09-10	1043	963	1004	1067	1168	1049	1	1274	794	09-10
10-11	1025	1013	1020	1126	1412	1119	1	1499	1086	10-11
11-12N	1110	1015	1094	1156	1389	1153	1	1534	1353	11-12N
12-01PM	1067	996	1072	1148	1446	1146	1	1446	1358	12-01PM
01-02	1041	976	1058	1191	1557	1165	1	1413	1380	01-02
02-03	1127	1052	1126	1237	1675	1243	1	1338	1352	02-03
03-04	1202	1221	1229	1343	1769	1353	1	1188	1352	03-04
04-05	1226	1262	1341	1435	1838	1420	1	1096	1323	04-05
05-06	1145	1137	1239	1359	1816	1339	1	995	1211	05-06
06-07	899	904	980	1182	1661	1125	1	866	1121	06-07
07-08	745	759	829	1084	1407	965	1	722	882	07-08
08-09	622	620	646	810	1041	748	1	653	772	08-09
09-10	489	490	525	635	711	570	1	541	561	09-10
10-11	345	354	370	453	500	404	1	459	389	10-11
11-12M	245	252	256	306	365	285	1	351	249	11-12M
Totals:	17220	16945	17810	19698	23871	19109	1	18389	16846	

Allowable Lane Closure

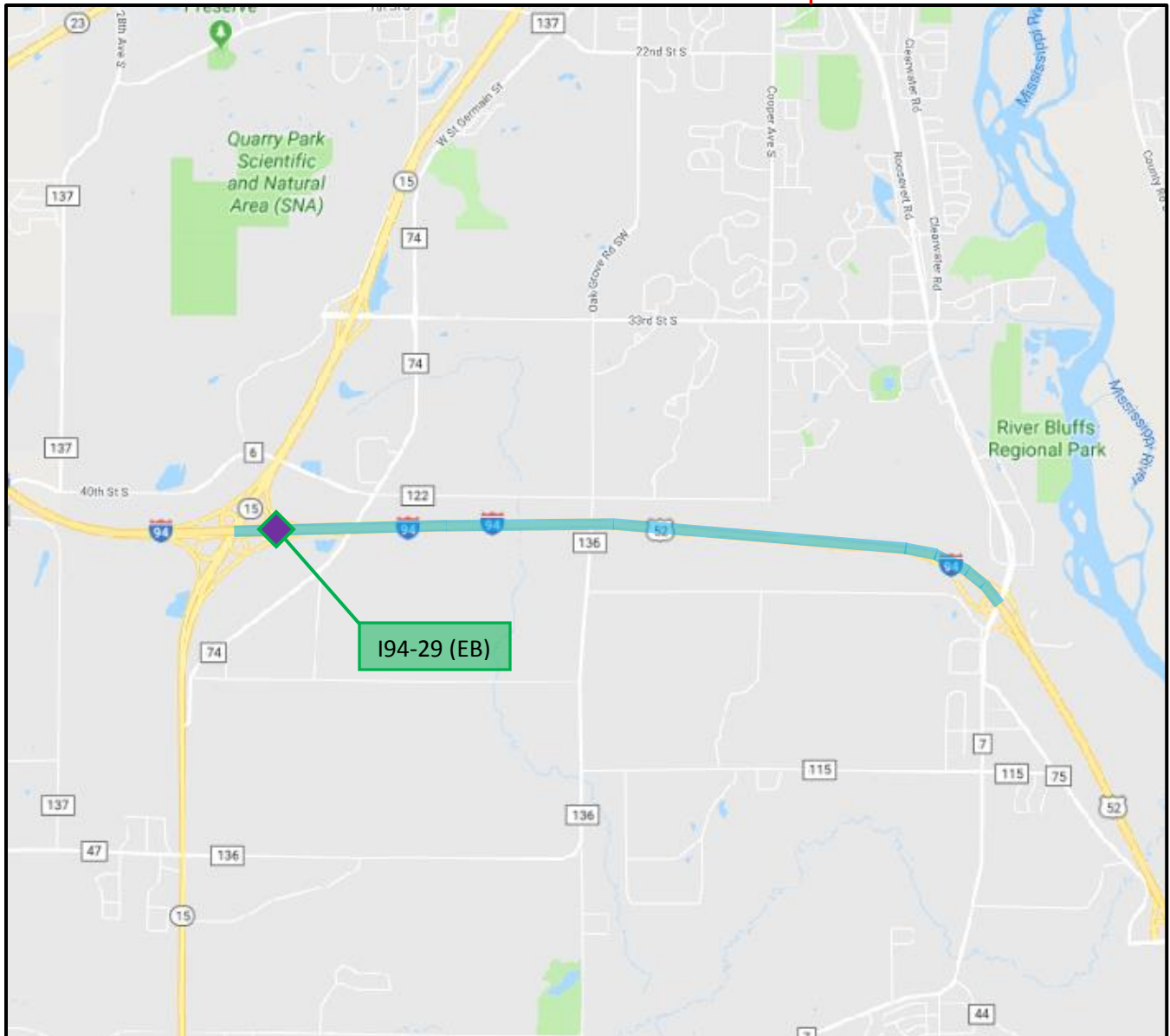
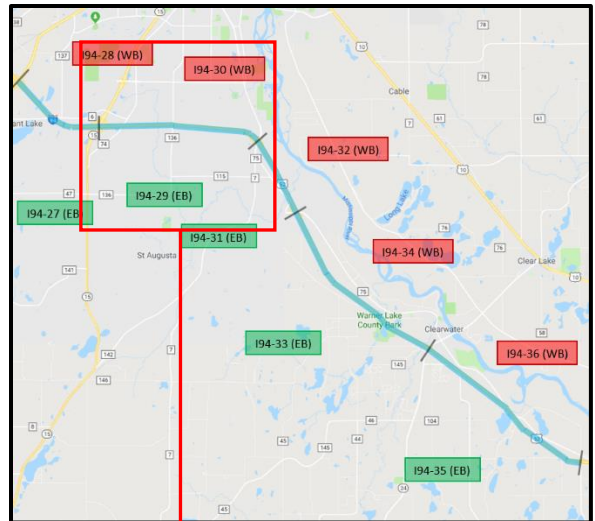
0	= 0 lane closure allowed	Segment Average Week Day Prohibited Hours	1
1	= 1 lane closure allowed	Segment Average Week Night Prohibited Hours	0
2	= 2 lane closure allowed	Segment Average Daily Prohibited Hours	1
3	= 3 lane closure allowed		

Lane Closure Manual

Report: I94-29

Route: **I94 EB**
 From: **MN15** Mile Point: **166.63**
 To: **CSAH75** Mile Point: **170.93**

NOTE: No permanent detectors along stretch; 2017 AADT used to determine lane closure guidelines from counter location.



**REPORT
GENERATED
03/09/18**

**Minnesota Department of Transportation
District 3 Traffic Engineering
Allowable Lane Closure Report**

I94-29

This report is based on counter data collected in 2017 interpolated using hourly distribution percentages from segment I94-31.

Road Segment Description

TH: TH 94 **Dir:** EB **Description:** From MN 15 to CSAH 75
True Mile: Begin 166.63 **End:** 170.93 **Lanes:** 2 **Signals:** NO

Project ID: I94-29 **Sequence #:** 5510

Allowable Lane Closure

Day Hours	MON	TUE	WED	THU	FRI	Average Weekday	↓	SAT	SUN	Day Hours
12-01AM	186	192	187	199	219	197	1	240	230	12-01AM
01-02	145	154	162	156	180	159	1	181	149	01-02
02-03	130	170	180	174	175	166	1	156	122	02-03
03-04	216	225	206	227	242	223	1	156	106	03-04
04-05	586	521	514	531	469	524	1	214	129	04-05
05-06	1012	927	908	915	797	912	1	277	154	05-06
06-07	1111	1040	1015	1014	918	1020	1	393	246	06-07
07-08	1151	1126	1163	1130	1034	1121	1	592	438	07-08
08-09	1129	1121	1149	1120	1068	1117	1	869	681	08-09
09-10	1128	1059	1128	1112	1169	1119	1	1259	1095	09-10
10-11	1225	1117	1175	1215	1322	1211	1	1554	1619	10-11
11-12N	1329	1171	1249	1314	1480	1309	1	1619	1970	11-12N
12-01PM	1397	1259	1292	1371	1611	1386	1	1610	2154	12-01PM
01-02	1369	1304	1380	1487	1712	1450	1	1547	2235	01-02
02-03	1450	1324	1443	1548	1796	1512	0	1521	2272	02-03
03-04	1527	1519	1590	1655	1859	1630	0	1495	2209	03-04
04-05	1595	1606	1655	1716	1828	1680	0	1422	2101	04-05
05-06	1559	1537	1592	1653	1722	1613	0	1287	1866	05-06
06-07	1136	1101	1101	1181	1351	1174	1	1090	1740	06-07
07-08	900	841	870	964	1101	935	1	993	1580	07-08
08-09	769	744	768	843	948	814	1	911	1281	08-09
09-10	643	631	656	716	791	687	1	794	846	09-10
10-11	401	406	458	481	541	457	1	560	504	10-11
11-12M	286	277	304	337	369	315	1	347	287	11-12M
Totals:	22380	21372	22145	23059	24702	22732	↑	21087	26014	

Allowable Lane Closure

0	= 0 lane closure allowed	Segment Average Week Day Prohibited Hours	4
1	= 1 lane closure allowed	Segment Average Week Night Prohibited Hours	0
2	= 2 lane closure allowed	Segment Average Daily Prohibited Hours	4
3	= 3 lane closure allowed		

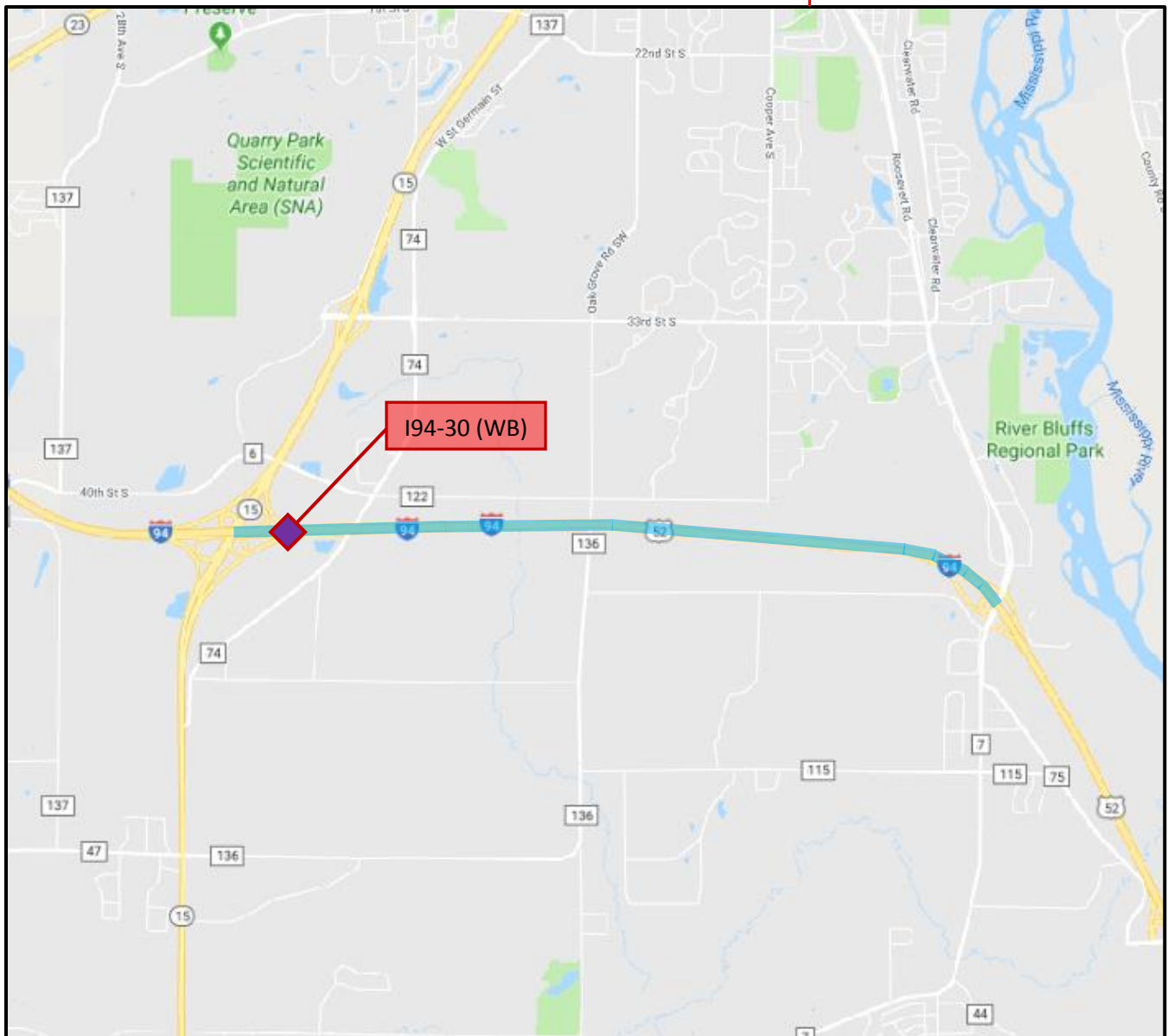
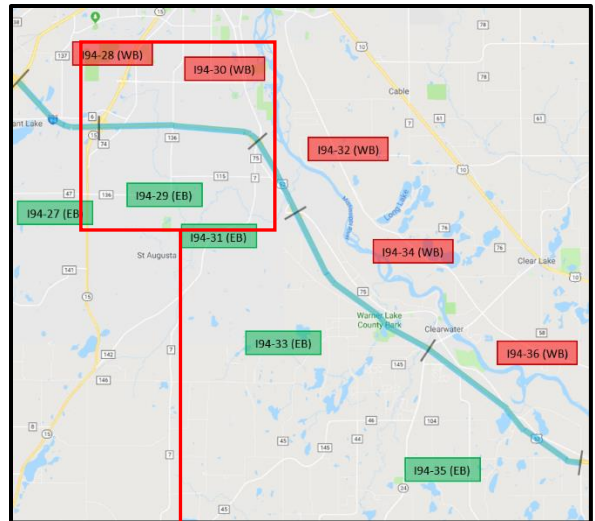
Lane Closure Manual

Report: I94-30

Route: **I94 WB**
 From: **CSAH75**
 To: **MN15**

Mile Point: **170.93**
 Mile Point: **166.63**

NOTE: No permanent detectors along stretch; 2017 AADT used to determine lane closure guidelines from counter location.



**REPORT
GENERATED
03/09/18**

**Minnesota Department of Transportation
District 3 Traffic Engineering
Allowable Lane Closure Report**

I94-30

This report is based on counter data collected in 2017 interpolated using hourly distribution percentages from segment I94-32.

Road Segment Description

TH: TH 94 **Dir:** WB **Description:** From CSAH 75 to MN 15
True Mile: Begin 170.93 **End:** 166.63 **Lanes:** 2 **Signals:** NO

Project ID: I94-30 **Sequence #:** 5510

Allowable Lane Closure

Day Hours	MON	TUE	WED	THU	FRI	Average Weekday	↓		SAT	SUN	Day Hours
							1	0			
12-01AM	197	313	316	346	326	300	1	450	280	12-01AM	
01-02	131	167	175	189	210	174	1	221	175	01-02	
02-03	108	138	149	175	177	149	1	162	107	02-03	
03-04	135	139	139	159	164	147	1	122	85	03-04	
04-05	207	193	208	208	215	206	1	138	80	04-05	
05-06	450	408	434	425	420	427	1	224	120	05-06	
06-07	914	888	898	875	868	889	1	437	219	06-07	
07-08	1421	1376	1387	1443	1373	1400	1	772	353	07-08	
08-09	1171	1167	1188	1252	1258	1207	1	1145	604	08-09	
09-10	1270	1173	1222	1299	1422	1277	1	1551	966	09-10	
10-11	1248	1233	1242	1371	1719	1363	1	1824	1322	10-11	
11-12N	1351	1236	1332	1407	1692	1404	1	1867	1647	11-12N	
12-01PM	1299	1213	1305	1397	1760	1395	1	1761	1654	12-01PM	
01-02	1267	1188	1288	1450	1896	1418	1	1721	1680	01-02	
02-03	1372	1281	1371	1506	2039	1514	0	1628	1645	02-03	
03-04	1464	1487	1496	1635	2154	1647	0	1446	1646	03-04	
04-05	1493	1537	1632	1747	2237	1729	0	1334	1610	04-05	
05-06	1394	1385	1509	1654	2211	1631	0	1211	1474	05-06	
06-07	1094	1100	1193	1439	2022	1370	1	1055	1364	06-07	
07-08	906	924	1009	1319	1713	1174	1	879	1074	07-08	
08-09	757	755	786	986	1267	910	1	795	940	08-09	
09-10	595	597	639	773	865	694	1	659	684	09-10	
10-11	420	431	451	551	609	492	1	559	474	10-11	
11-12M	298	306	311	372	444	346	1	427	303	11-12M	

Totals:	20962	20635	21680	23978	29061	23263	↑	22388	20506
----------------	-------	-------	-------	-------	-------	-------	---	-------	-------

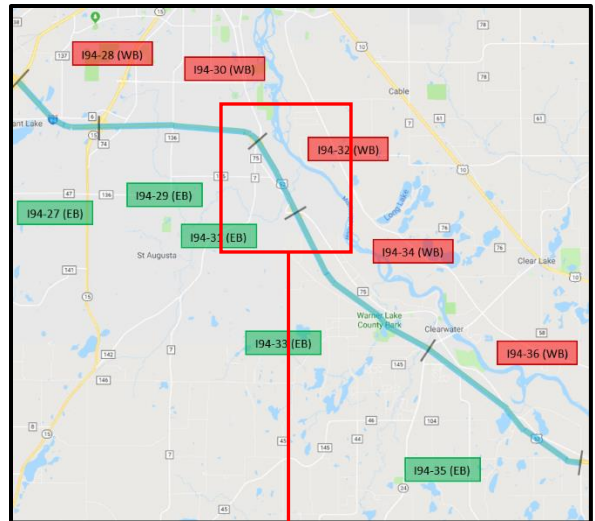
Allowable Lane Closure

0	= 0 lane closure allowed	Segment Average Week Day Prohibited Hours	3
1	= 1 lane closure allowed	Segment Average Week Night Prohibited Hours	0
2	= 2 lane closure allowed	Segment Average Daily Prohibited Hours	3
3	= 3 lane closure allowed		

Lane Closure Manual

Report: I94-31

Route: **I94 EB**
From: **CSAH75** Mile Point: **170.93**
To: **CSAH75 (OPPOR. DR)** Mile Point: **173.00**



**REPORT
GENERATED
03/09/18**

**Minnesota Department of Transportation
District 3 Traffic Engineering
Allowable Lane Closure Report**

I94-31



This report based on data collected between 06/11/17 and 07/30/17

Road Segment Description

TH: TH 94 **Dir:** EB **Description:** From CSAH 75 to CSAH 75 (Opportunity Drive)
True Mile: Begin 170.93 **End:** 173 **Lanes:** 2 **Signals:** NO

Project ID: I94-31 **Stations:** 6300+6301

Allowable Lane Closure

Day Hours	MON	TUE	WED	THU	FRI	Average Weekday		SAT	SUN	Day Hours
12-01AM	201	208	203	216	238	213	1	260	250	12-01AM
01-02	157	167	176	170	195	173	1	197	161	01-02
02-03	141	184	196	188	190	180	1	169	132	02-03
03-04	234	244	224	246	263	242	1	170	115	03-04
04-05	635	564	557	575	508	568	1	232	140	04-05
05-06	1096	1005	984	992	863	988	1	300	167	05-06
06-07	1204	1127	1100	1099	995	1105	1	426	267	06-07
07-08	1247	1220	1260	1224	1120	1214	1	642	475	07-08
08-09	1224	1214	1245	1213	1158	1211	1	941	738	08-09
09-10	1223	1148	1223	1205	1267	1213	1	1364	1186	09-10
10-11	1327	1210	1273	1316	1433	1312	1	1684	1754	10-11
11-12N	1440	1269	1354	1423	1603	1418	1	1754	2135	11-12N
12-01PM	1513	1364	1400	1486	1745	1502	0	1745	2333	12-01PM
01-02	1483	1413	1496	1611	1855	1571	0	1676	2422	01-02
02-03	1571	1435	1564	1678	1946	1639	0	1648	2461	02-03
03-04	1655	1646	1723	1793	2014	1766	0	1620	2394	03-04
04-05	1728	1740	1793	1859	1981	1820	0	1540	2277	04-05
05-06	1689	1666	1725	1791	1865	1747	0	1394	2022	05-06
06-07	1231	1193	1193	1280	1464	1272	1	1181	1885	06-07
07-08	975	911	943	1044	1193	1013	1	1076	1712	07-08
08-09	834	806	832	914	1027	882	1	987	1388	08-09
09-10	697	684	711	776	857	745	1	860	917	09-10
10-11	434	440	496	521	586	495	1	607	546	10-11
11-12M	310	300	330	366	400	341	1	376	311	11-12M
Totals:	24243	23151	23993	24979	26761	24625		22842	28183	

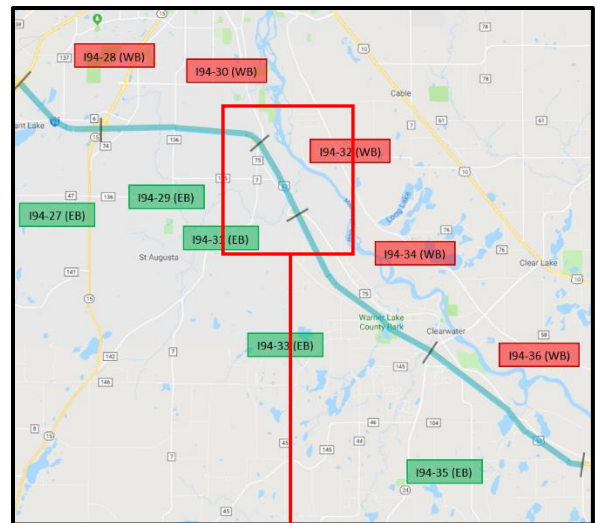
Allowable Lane Closure

0	= 0 lane closure allowed	Segment Average Week Day Prohibited Hours	5
1	= 1 lane closure allowed	Segment Average Week Night Prohibited Hours	0
2	= 2 lane closure allowed	Segment Average Daily Prohibited Hours	5
3	= 3 lane closure allowed		

Lane Closure Manual

Report: I94-32

Route: **I94 WB**
From: **CSAH75 (OPPOR. DR)** Mile Point: **173.00**
To: **CSAH75** Mile Point: **170.93**



**REPORT
GENERATED
03/09/18**

**Minnesota Department of Transportation
District 3 Traffic Engineering
Allowable Lane Closure Report**

I94-32



This report based on data collected between 06/11/17 and 07/30/17

Road Segment Description

TH: TH 94 **Dir:** WB **Description:** From CSAH 75 (Opportunity Drive) to CSAH 75
True Mile: Begin 173 **End:** 170.93 **Lanes:** 2 **Signals:** NO

Project ID: I94-32 **Stations:** 6302+6303

Allowable Lane Closure

Day Hours	MON	TUE	WED	THU	FRI	Average Weekday		SAT	SUN	Day Hours
12-01AM	214	339	343	375	353	325	1	487	304	12-01AM
01-02	142	181	190	205	228	189	1	239	190	01-02
02-03	118	149	161	190	192	162	1	176	116	02-03
03-04	146	151	151	173	178	160	1	132	93	03-04
04-05	225	209	226	225	233	223	1	150	87	04-05
05-06	488	442	470	460	455	463	1	243	130	05-06
06-07	990	962	973	948	940	962	1	474	238	06-07
07-08	1540	1491	1503	1563	1487	1517	0	836	383	07-08
08-09	1269	1264	1287	1357	1363	1308	1	1240	655	08-09
09-10	1376	1271	1324	1408	1540	1384	1	1680	1047	09-10
10-11	1352	1336	1346	1486	1863	1476	1	1977	1433	10-11
11-12N	1464	1339	1443	1525	1833	1520	0	2023	1784	11-12N
12-01PM	1408	1314	1414	1514	1907	1511	0	1908	1792	12-01PM
01-02	1373	1287	1396	1571	2054	1536	0	1864	1821	01-02
02-03	1486	1388	1486	1632	2209	1640	0	1764	1783	02-03
03-04	1586	1611	1621	1771	2333	1784	0	1567	1784	03-04
04-05	1617	1665	1769	1893	2424	1873	0	1445	1745	04-05
05-06	1510	1500	1635	1792	2396	1766	0	1312	1597	05-06
06-07	1186	1192	1292	1559	2190	1484	1	1143	1478	06-07
07-08	982	1002	1094	1429	1856	1272	1	953	1163	07-08
08-09	820	818	852	1068	1373	986	1	861	1018	08-09
09-10	645	647	692	838	938	752	1	714	741	09-10
10-11	455	467	489	597	660	533	1	606	513	10-11
11-12M	323	332	337	404	482	375	1	463	329	11-12M
Totals:	22710	22353	23487	25977	31481	25201		24253	22216	

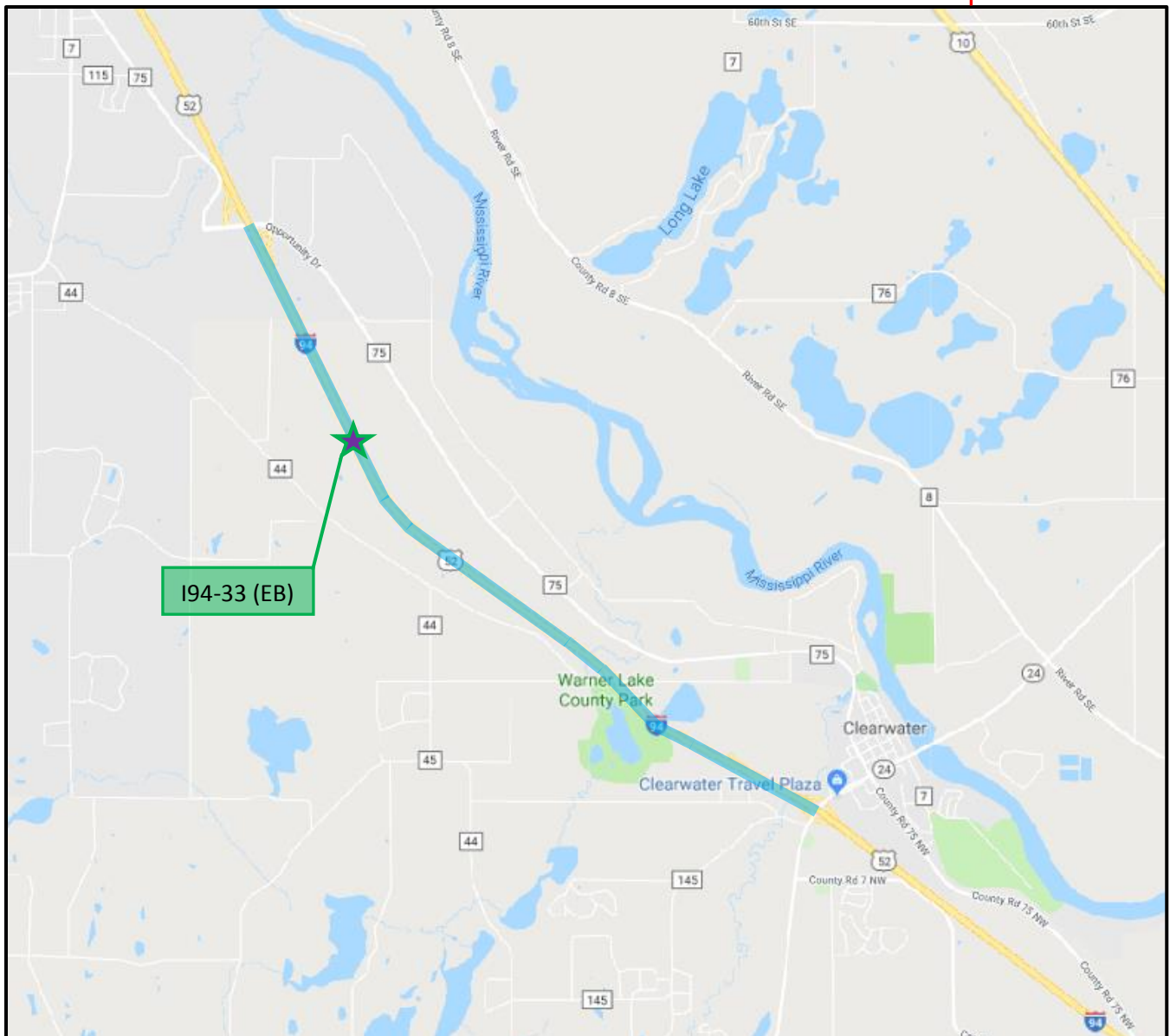
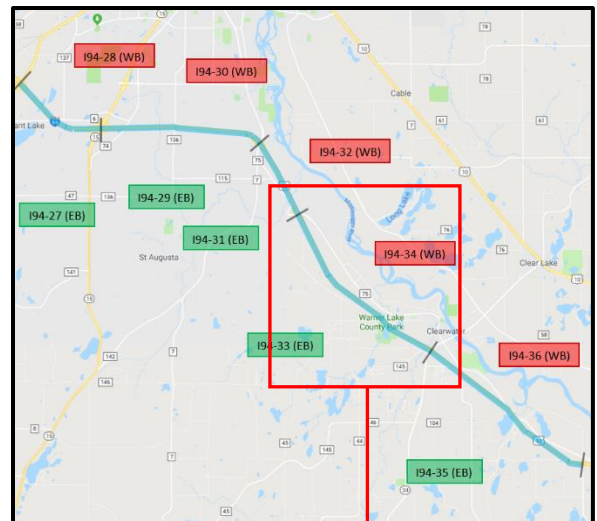
Allowable Lane Closure

0	= 0 lane closure allowed	Segment Average Week Day Prohibited Hours	6
1	= 1 lane closure allowed	Segment Average Week Night Prohibited Hours	1
2	= 2 lane closure allowed	Segment Average Daily Prohibited Hours	6
3	= 3 lane closure allowed		

Lane Closure Manual

Report: I94-33

Route: **I94 EB**
From: **CSAH75 (OPPOR. DR)** Mile Point: **173.00**
To: **MN24** Mile Point: **178.28**



**REPORT
GENERATED
03/09/18**

**Minnesota Department of Transportation
District 3 Traffic Engineering
Allowable Lane Closure Report**

I94-33

This report based on data collected between 06/12/16 and 07/31/16

Road Segment Description

TH: TH 94 **Dir:** EB **Description:** From CSAH 75 (Opportunity Drive) to MN 24
True Mile: Begin 173 **End:** 178.28 **Lanes:** 2 **Signals:** NO

Project ID: I94-33 **Stations:** 7143+7144

Allowable Lane Closure

Day Hours	MON	TUE	WED	THU	FRI	Average Weekday	↓		SAT	SUN	Day Hours
							1	0			
12-01AM	170	166	158	161	193	169	1	0	208	205	12-01AM
01-02	109	123	123	119	132	121	1	0	154	132	01-02
02-03	97	111	122	122	140	118	1	0	131	95	02-03
03-04	174	173	187	184	183	180	1	0	124	85	03-04
04-05	511	448	448	443	385	447	1	0	169	95	04-05
05-06	913	823	806	786	684	802	1	0	227	139	05-06
06-07	914	862	837	833	756	840	1	0	358	224	06-07
07-08	1019	975	984	941	879	960	1	0	590	409	07-08
08-09	1101	1076	1092	1110	1026	1081	1	0	875	677	08-09
09-10	1100	1062	1065	1127	1147	1100	1	0	1270	1143	09-10
10-11	1186	1115	1155	1177	1294	1185	1	0	1599	1646	10-11
11-12N	1290	1152	1218	1259	1466	1277	1	0	1570	1960	11-12N
12-01PM	1340	1212	1261	1350	1604	1353	1	0	1582	2044	12-01PM
01-02	1391	1233	1311	1434	1657	1405	1	0	1583	2080	01-02
02-03	1433	1354	1397	1543	1810	1507	0	0	1572	2001	02-03
03-04	1522	1466	1517	1616	1819	1588	0	0	1504	2076	03-04
04-05	1639	1651	1676	1757	1888	1722	0	0	1455	2037	04-05
05-06	1612	1574	1678	1660	1846	1674	0	0	1259	1964	05-06
06-07	1108	1065	1107	1180	1432	1178	1	0	1069	1858	06-07
07-08	872	810	886	910	1144	924	1	0	1021	1661	07-08
08-09	743	719	733	838	978	802	1	0	954	1504	08-09
09-10	599	599	632	665	774	653	1	0	768	875	09-10
10-11	362	366	403	447	530	421	1	0	579	560	10-11
11-12M	246	241	268	306	338	280	1	0	348	266	11-12M
Totals:	21445	20371	21058	21963	24100	21787	1	0	20963	25730	

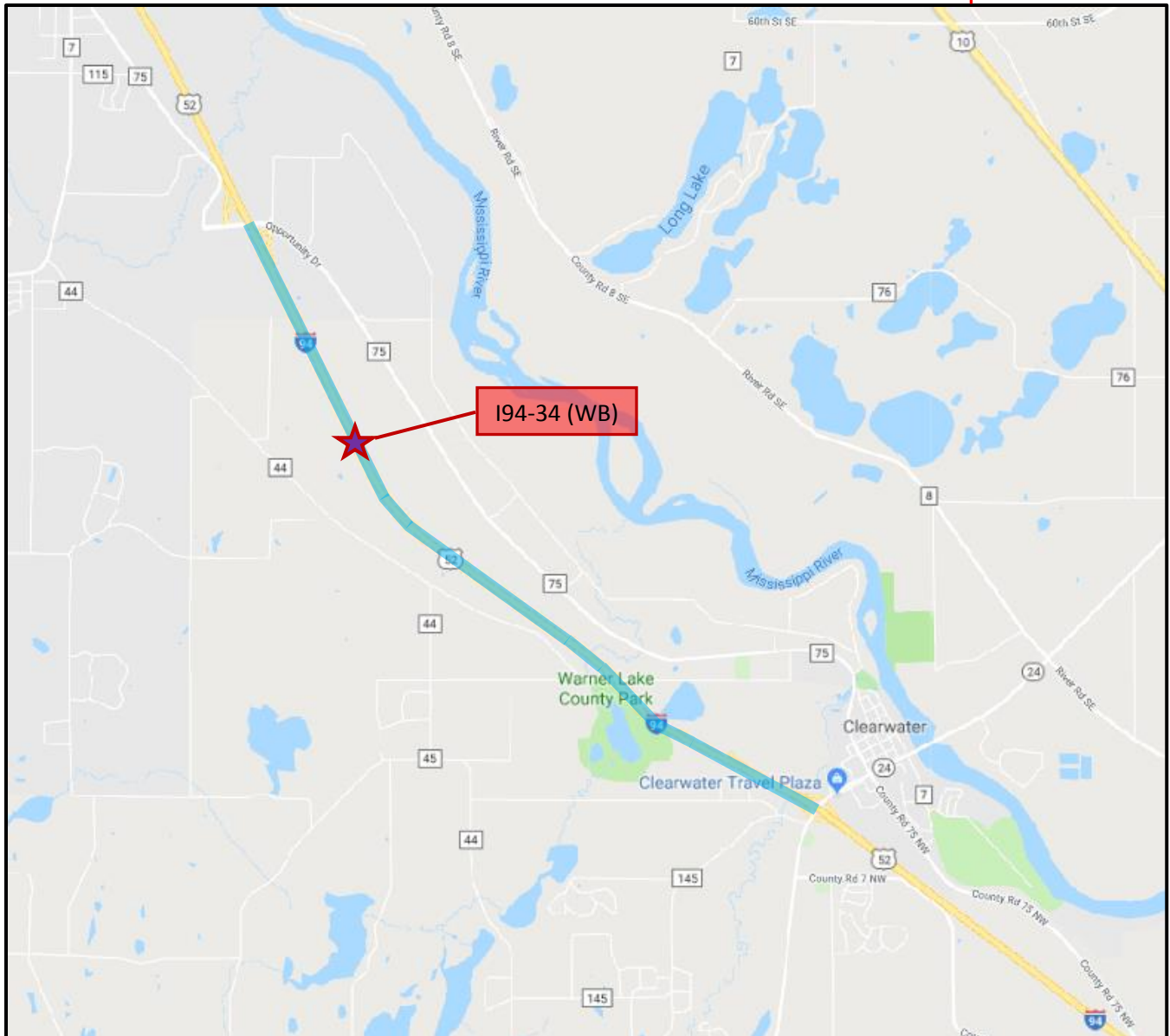
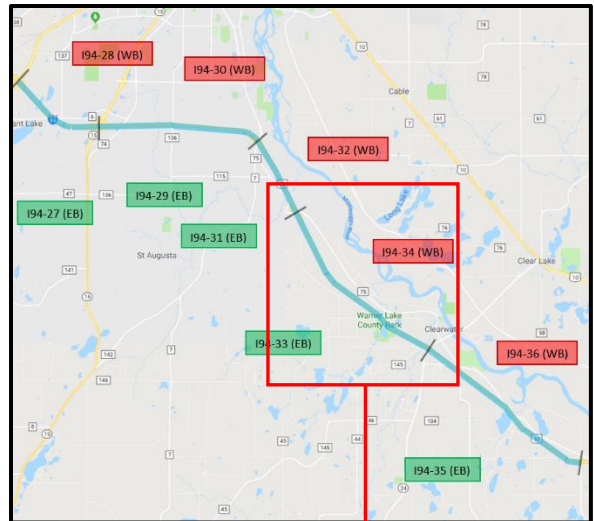
Allowable Lane Closure

0	= 0 lane closure allowed	Segment Average Week Day Prohibited Hours	4
1	= 1 lane closure allowed	Segment Average Week Night Prohibited Hours	0
2	= 2 lane closure allowed	Segment Average Daily Prohibited Hours	4
3	= 3 lane closure allowed		

Lane Closure Manual

Report: I94-34

Route: **I94 WB**
From: **MN24** Mile Point: **178.28**
To: **CSAH75 (OPPOR. DR)** Mile Point: **173.00**



**REPORT
GENERATED
03/09/18**

**Minnesota Department of Transportation
District 3 Traffic Engineering
Allowable Lane Closure Report**

I94-34



This report based on data collected between 06/12/16 and 07/31/16

Road Segment Description

TH: TH 94 **Dir:** WB **Description:** From MN 24 to CSAH 75 (Opportunity Drive)
True Mile: Begin 178.28 **End:** 173 **Lanes:** 2 **Signals:** NO

Project ID: I94-34 **Stations:** 7229+7230

Allowable Lane Closure

Day Hours	MON	TUE	WED	THU	FRI	Average Weekday		SAT	SUN	Day Hours
12-01AM	223	196	229	245	227	224	1	314	268	12-01AM
01-02	138	147	151	162	165	152	1	189	163	01-02
02-03	110	117	126	133	156	128	1	141	98	02-03
03-04	140	128	126	136	148	135	1	117	79	03-04
04-05	208	195	196	203	203	201	1	139	74	04-05
05-06	442	418	435	419	420	427	1	250	118	05-06
06-07	976	918	874	882	872	904	1	436	231	06-07
07-08	1557	1523	1538	1508	1442	1513	0	814	408	07-08
08-09	1243	1230	1266	1258	1310	1261	1	1229	594	08-09
09-10	1295	1231	1253	1321	1499	1320	1	1676	974	09-10
10-11	1347	1261	1306	1402	1710	1405	1	1867	1362	10-11
11-12N	1353	1288	1324	1506	1869	1468	1	1934	1665	11-12N
12-01PM	1375	1233	1265	1473	1908	1451	1	1784	1688	12-01PM
01-02	1270	1241	1289	1476	2002	1455	1	1676	1744	01-02
02-03	1363	1295	1465	1591	2042	1551	0	1632	1727	02-03
03-04	1427	1418	1512	1623	1999	1595	0	1512	1697	03-04
04-05	1446	1440	1581	1714	2067	1649	0	1368	1634	04-05
05-06	1352	1360	1466	1597	1960	1547	0	1241	1593	05-06
06-07	1111	1099	1197	1410	1947	1353	1	1110	1382	06-07
07-08	904	964	1038	1271	1661	1167	1	955	1215	07-08
08-09	730	776	812	1046	1289	930	1	791	943	08-09
09-10	593	615	672	804	887	714	1	668	669	09-10
10-11	436	465	491	578	640	522	1	554	460	10-11
11-12M	295	305	375	376	440	358	1	401	319	11-12M
Totals:	21329	20857	21978	24128	28857	23430		22792	21100	

Allowable Lane Closure

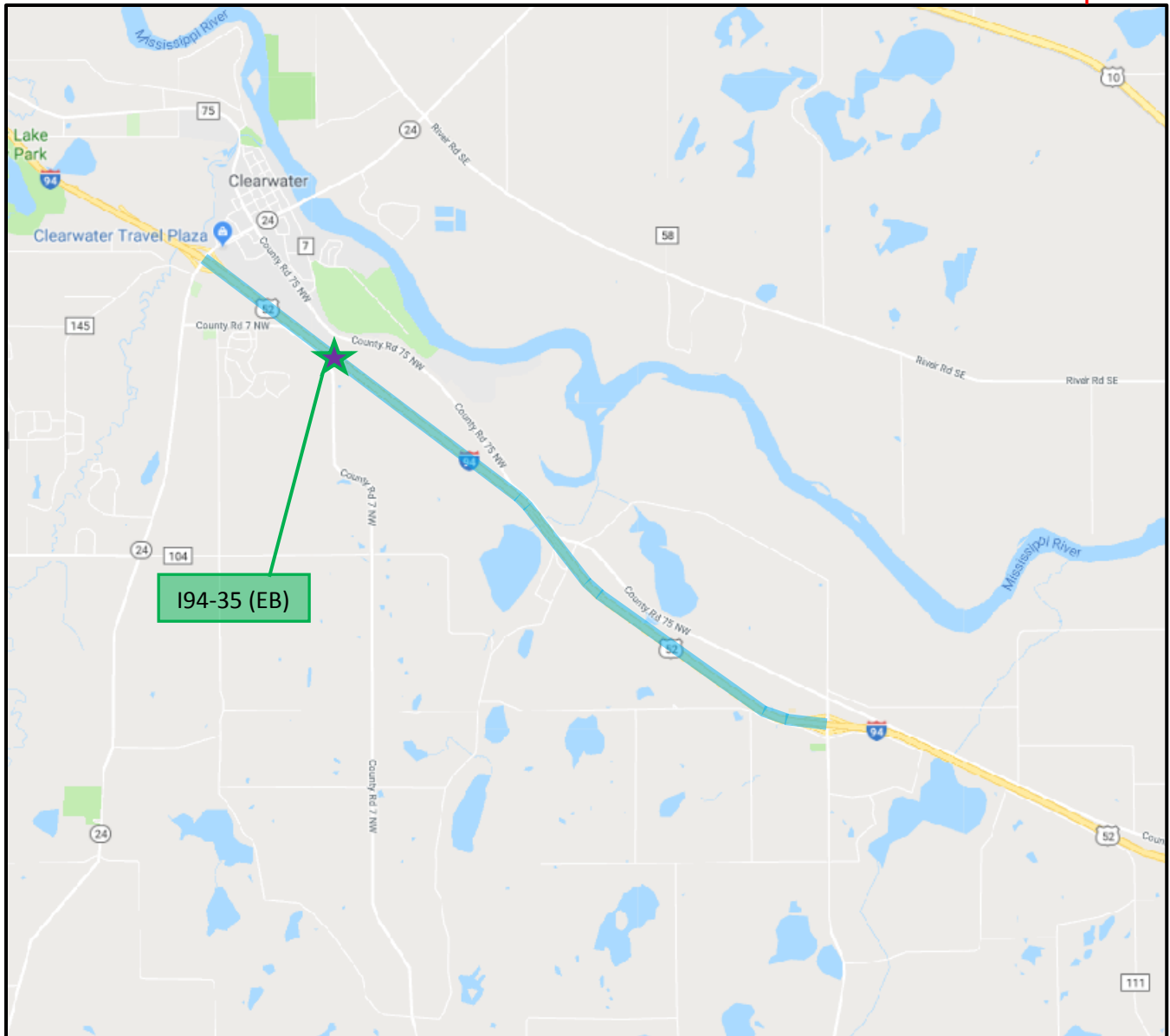
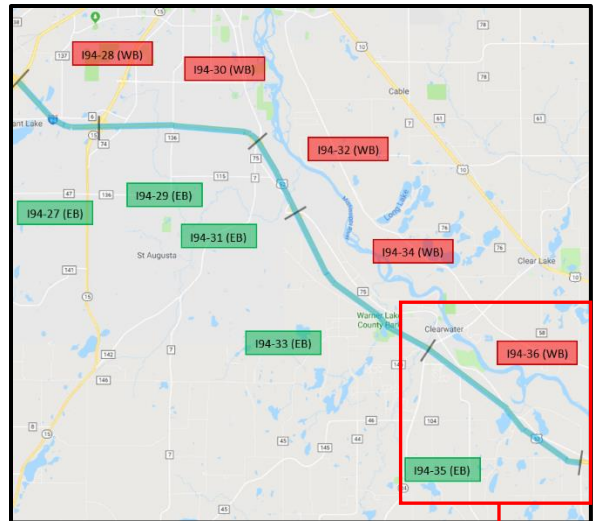
0	= 0 lane closure allowed	Segment Average Week Day Prohibited Hours	4
1	= 1 lane closure allowed	Segment Average Week Night Prohibited Hours	0
2	= 2 lane closure allowed	Segment Average Daily Prohibited Hours	4
3	= 3 lane closure allowed		

Lane Closure Manual

Report: I94-35

Route: **I94 EB**
From: **MN24**
To: **CSAH8**

Mile Point: **178.28**
Mile Point: **183.49**



**REPORT
GENERATED
03/09/18**

**Minnesota Department of Transportation
District 3 Traffic Engineering
Allowable Lane Closure Report**

I94-35

This report based on data collected between 07/09/17 and 08/27/17

Road Segment Description

TH: TH 94 **Dir:** EB **Description:** From MN 24 to CSAH 8
True Mile: Begin 178.28 **End:** 183.49 **Lanes:** 2 **Signals:** NO

Project ID: I94-35 **Stations:** 7149+7150

Allowable Lane Closure

Day Hours	MON	TUE	WED	THU	FRI	Average Weekday	↓	SAT	SUN	Day Hours
12-01AM	192	173	171	173	217	185	1	254	262	12-01AM
01-02	134	140	138	133	155	140	1	169	159	01-02
02-03	132	146	142	153	172	149	1	143	123	02-03
03-04	241	221	203	210	237	222	1	151	117	03-04
04-05	687	602	571	589	522	594	1	206	123	04-05
05-06	1269	1118	1091	1088	952	1103	1	279	159	05-06
06-07	1208	1128	1110	1092	943	1096	1	410	266	06-07
07-08	1218	1144	1186	1139	1013	1140	1	682	462	07-08
08-09	1346	1296	1317	1293	1225	1295	1	1003	831	08-09
09-10	1418	1258	1310	1320	1357	1332	1	1486	1404	09-10
10-11	1492	1297	1369	1397	1514	1414	1	1905	2134	10-11
11-12N	1598	1345	1409	1494	1654	1500	0	2103	2638	11-12N
12-01PM	1615	1406	1456	1536	1878	1578	0	2052	2812	12-01PM
01-02	1628	1489	1571	1704	1992	1677	0	1942	2892	01-02
02-03	1710	1533	1622	1757	2066	1737	0	1998	2899	02-03
03-04	1669	1590	1631	1756	2135	1756	0	1875	2825	03-04
04-05	1687	1668	1731	1908	2097	1818	0	1809	2676	04-05
05-06	1705	1657	1685	1796	1969	1762	0	1527	2554	05-06
06-07	1230	1174	1210	1318	1569	1300	1	1348	2340	06-07
07-08	1016	893	931	1054	1273	1033	1	1200	2099	07-08
08-09	818	784	823	931	1085	888	1	1083	1719	08-09
09-10	647	625	659	748	867	709	1	978	1117	09-10
10-11	403	386	443	513	590	467	1	657	624	10-11
11-12M	272	261	268	339	379	304	1	399	331	11-12M
Totals:	25330	23328	24041	25436	27857	25198	↑	25654	33560	

Allowable Lane Closure

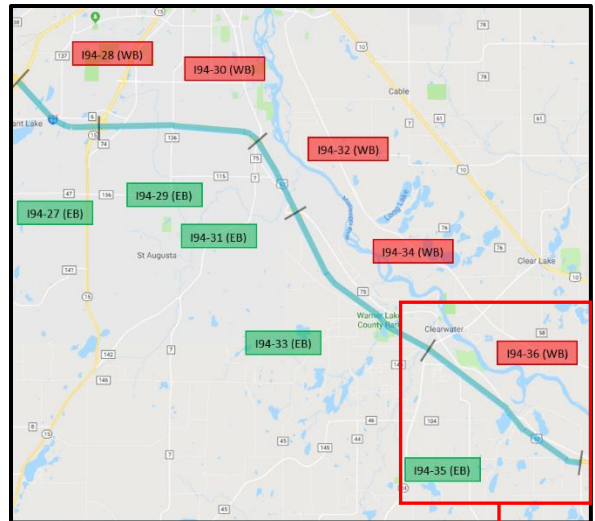
0	= 0 lane closure allowed	Segment Average Week Day Prohibited Hours	6
1	= 1 lane closure allowed	Segment Average Week Night Prohibited Hours	0
2	= 2 lane closure allowed	Segment Average Daily Prohibited Hours	6
3	= 3 lane closure allowed		

Lane Closure Manual

Report: I94-36

Route: **I94 WB**
From: **CSAH8**
To: **MN24**

Mile Point: **183.49**
Mile Point: **178.28**



**REPORT
GENERATED
03/09/18**

**Minnesota Department of Transportation
District 3 Traffic Engineering
Allowable Lane Closure Report**

I94-36

This report based on data collected between 07/09/17 and 08/27/17

Road Segment Description

TH: TH 94 **Dir:** WB **Description:** From CSAH 8 to MN 24
True Mile: Begin 183.49 **End:** 178.28 **Lanes:** 2 **Signals:** NO

Project ID: I94-36 **Stations:** 7223+7224

Allowable Lane Closure

Day Hours	MON	TUE	WED	THU	FRI	Average Weekday	↓		SAT	SUN	Day Hours
							1	0			
12-01AM	218	233	238	278	292	252	1	0	428	362	12-01AM
01-02	166	171	162	186	192	175	1	0	230	214	01-02
02-03	124	141	130	146	159	140	1	0	168	124	02-03
03-04	145	148	137	164	169	152	1	0	127	106	03-04
04-05	215	202	211	221	240	218	1	0	145	89	04-05
05-06	470	424	451	458	466	454	1	0	273	139	05-06
06-07	940	900	918	916	917	918	1	0	517	251	06-07
07-08	1458	1396	1430	1472	1443	1440	1	0	984	432	07-08
08-09	1266	1206	1243	1319	1472	1301	1	0	1495	732	08-09
09-10	1415	1337	1369	1491	1828	1488	1	0	2109	1176	09-10
10-11	1521	1409	1494	1668	2262	1671	0	0	2413	1658	10-11
11-12N	1581	1365	1534	1677	2229	1677	0	0	2415	1970	11-12N
12-01PM	1545	1420	1549	1722	2436	1734	0	0	2230	2112	12-01PM
01-02	1441	1437	1543	1826	2524	1754	0	0	2209	2136	01-02
02-03	1596	1517	1649	1898	2617	1855	0	0	2036	2098	02-03
03-04	1720	1659	1670	1965	2721	1947	0	0	1748	2008	03-04
04-05	1696	1751	1838	2043	2770	2019	0	0	1598	1927	04-05
05-06	1548	1542	1677	1983	2783	1906	0	0	1434	1827	05-06
06-07	1363	1391	1492	1853	2660	1752	0	0	1229	1624	06-07
07-08	1097	1142	1277	1794	2421	1546	0	0	1075	1355	07-08
08-09	912	940	1008	1315	1576	1150	1	0	978	1100	08-09
09-10	686	700	761	982	1066	839	1	0	831	770	09-10
10-11	483	514	517	685	738	587	1	0	681	547	10-11
11-12M	329	383	339	426	535	402	1	0	509	368	11-12M

Totals:	23930	23322	24633	28481	36512	27375	1	0	27858	25118
----------------	-------	-------	-------	-------	-------	-------	---	---	-------	-------

Allowable Lane Closure

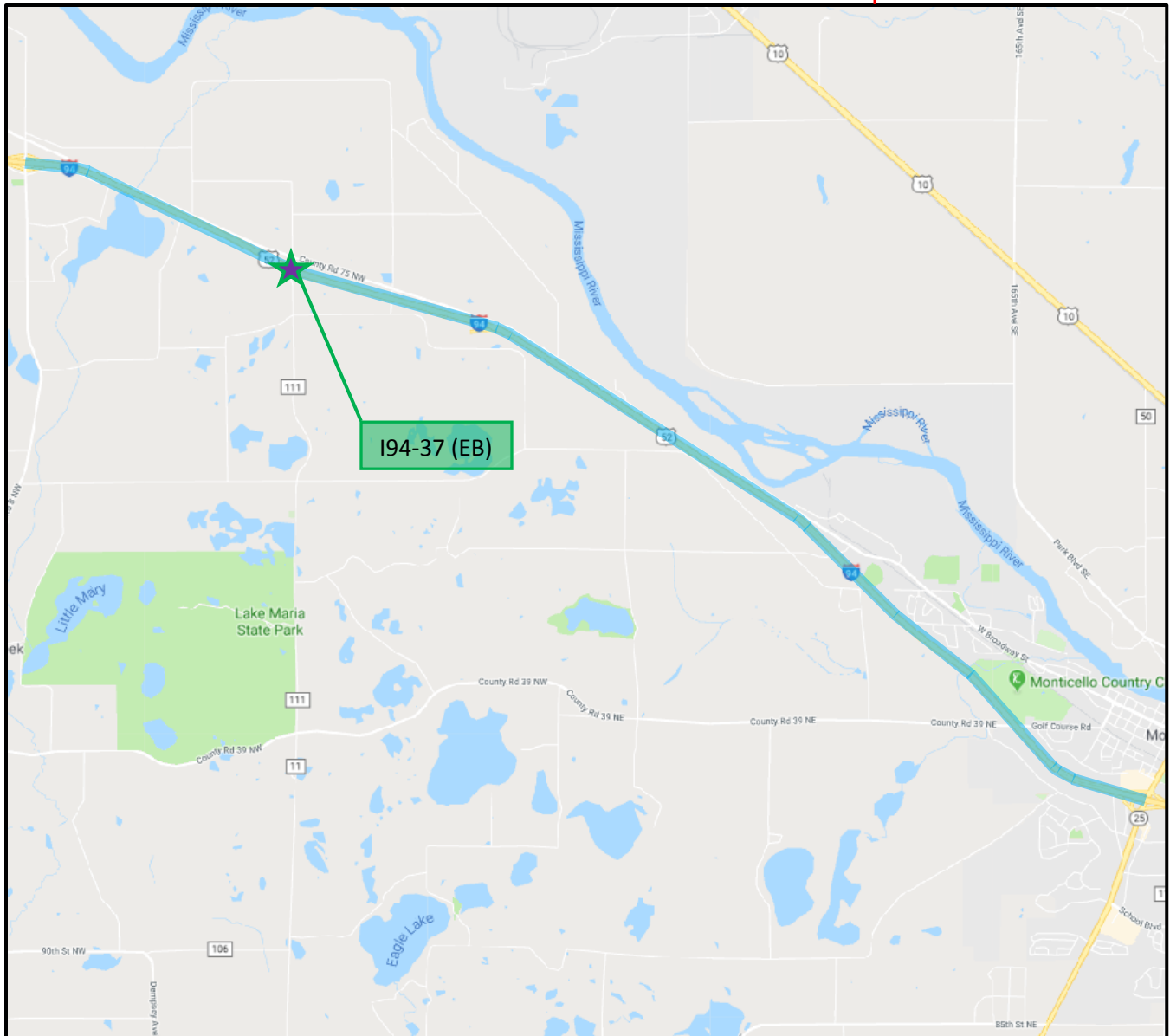
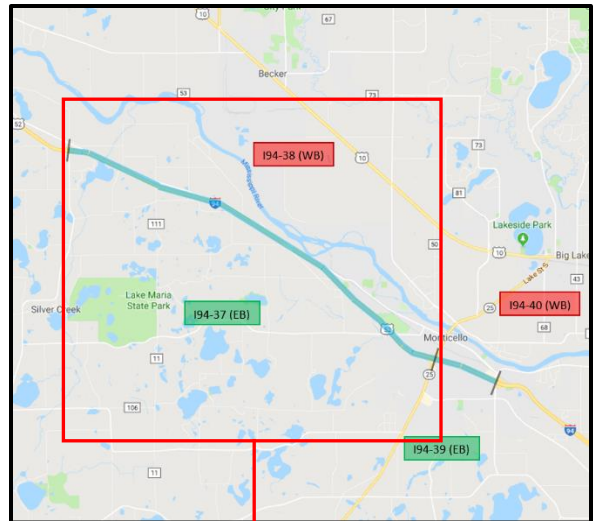
0	= 0 lane closure allowed	Segment Average Week Day Prohibited Hours	7
1	= 1 lane closure allowed	Segment Average Week Night Prohibited Hours	1
2	= 2 lane closure allowed	Segment Average Daily Prohibited Hours	8
3	= 3 lane closure allowed		

Lane Closure Manual

Report: I94-37

Route: **I94 EB**
From: **CSAH8**
To: **MN25**

Mile Point: **183.49**
Mile Point: **193.41**



**REPORT
GENERATED
03/09/18**

**Minnesota Department of Transportation
District 3 Traffic Engineering
Allowable Lane Closure Report**

I94-37

This report based on data collected between 07/09/17 and 08/27/17

Road Segment Description

TH: TH 94 **Dir:** EB **Description:** From CSAH 8 to MN 25
True Mile: Begin 183.49 **End:** 193.41 **Lanes:** 2 **Signals:** NO

Project ID: I94-37 **Stations:** 7157+7158

Allowable Lane Closure

Day Hours	MON	TUE	WED	THU	FRI	Average Weekday	↓	SAT	SUN	Day Hours
12-01AM	190	172	154	171	217	180	1	241	262	12-01AM
01-02	129	133	133	129	154	135	1	169	159	01-02
02-03	131	136	143	138	167	143	1	132	126	02-03
03-04	230	220	203	212	221	217	1	146	109	03-04
04-05	638	567	529	567	507	561	1	199	118	04-05
05-06	1278	1155	1115	1128	977	1131	1	263	147	05-06
06-07	1180	1099	1082	1089	951	1080	1	403	246	06-07
07-08	1205	1168	1192	1151	1009	1145	1	656	436	07-08
08-09	1344	1282	1319	1288	1209	1288	1	994	790	08-09
09-10	1387	1261	1285	1343	1352	1325	1	1463	1348	09-10
10-11	1431	1302	1358	1404	1501	1399	1	1877	2102	10-11
11-12N	1564	1346	1400	1498	1657	1493	1	2086	2513	11-12N
12-01PM	1590	1372	1458	1563	1848	1566	0	2026	2673	12-01PM
01-02	1615	1478	1529	1697	1944	1652	0	1909	2760	01-02
02-03	1668	1518	1590	1727	2022	1705	0	1923	2784	02-03
03-04	1637	1539	1595	1720	2110	1720	0	1848	2623	03-04
04-05	1651	1620	1666	1835	2067	1768	0	1732	2575	04-05
05-06	1638	1594	1611	1750	1945	1707	0	1519	2335	05-06
06-07	1203	1166	1148	1322	1565	1281	1	1351	2312	06-07
07-08	1014	867	925	1036	1250	1018	1	1172	2041	07-08
08-09	811	770	776	905	1075	867	1	1042	1677	08-09
09-10	619	609	648	743	846	693	1	928	1140	09-10
10-11	384	380	454	509	597	465	1	667	641	10-11
11-12M	264	261	272	335	388	304	1	400	335	11-12M
Totals:	24794	23009	23581	25253	27573	24842	↑	25140	32246	

Allowable Lane Closure

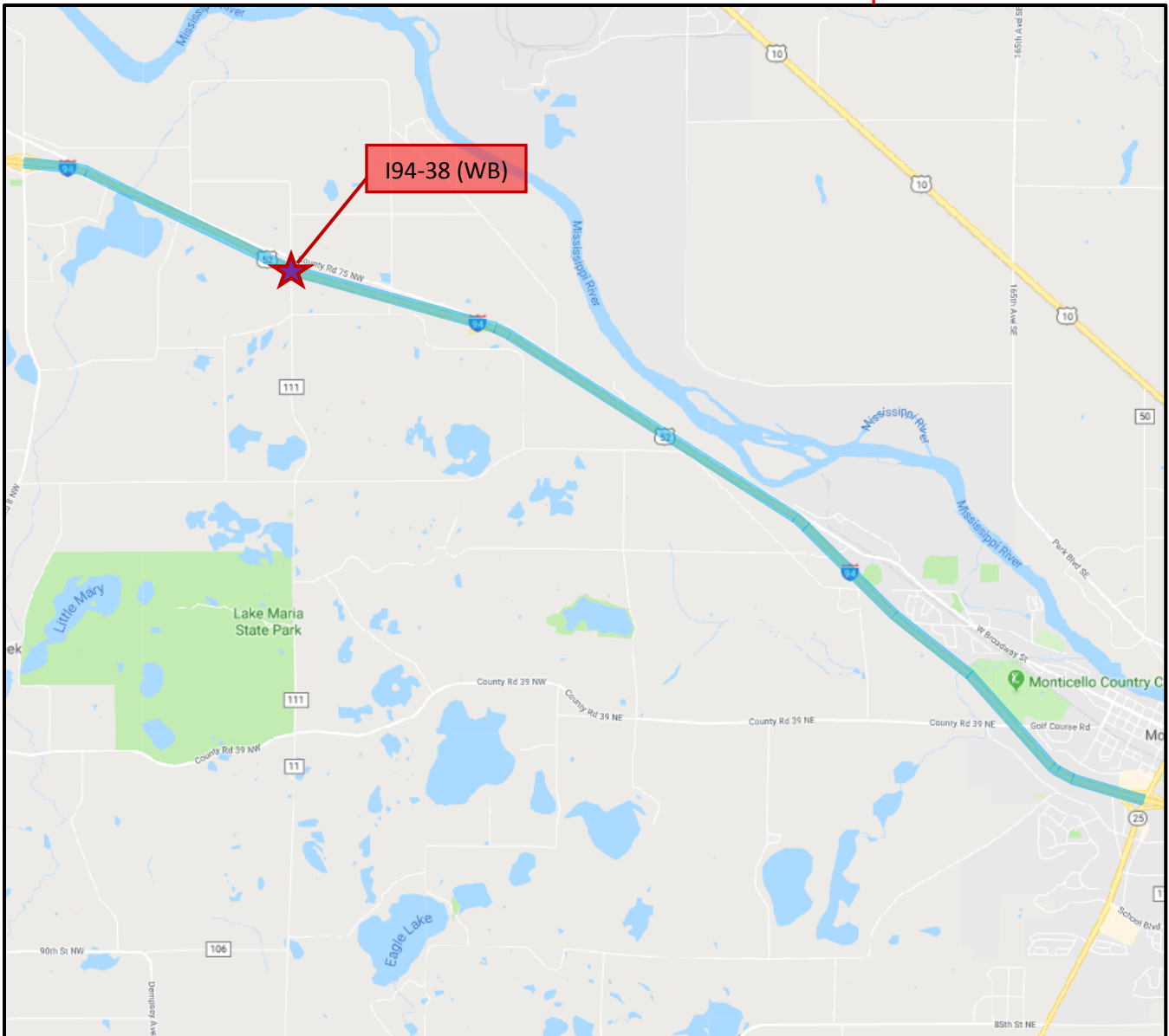
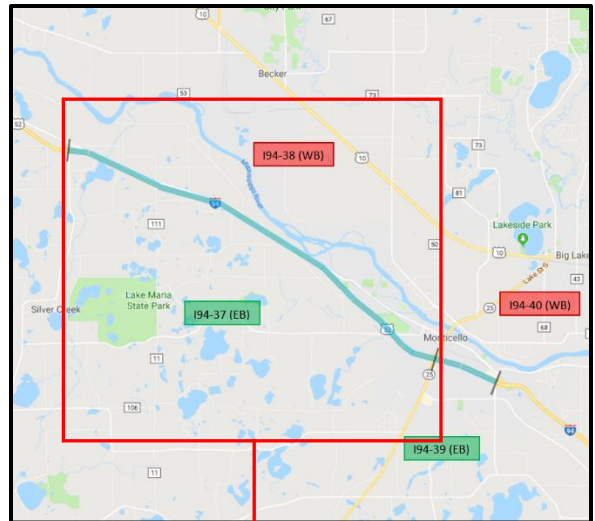
0	= 0 lane closure allowed	Segment Average Week Day Prohibited Hours	6
1	= 1 lane closure allowed	Segment Average Week Night Prohibited Hours	0
2	= 2 lane closure allowed	Segment Average Daily Prohibited Hours	6
3	= 3 lane closure allowed		

Lane Closure Manual

Report: I94-38

Route: **I94 WB**
From: **MN25**
To: **CSAH8**

Mile Point: **193.41**
Mile Point: **183.49**



**REPORT
GENERATED
03/09/18**

**Minnesota Department of Transportation
District 3 Traffic Engineering
Allowable Lane Closure Report**

I94-38

This report based on data collected between 07/09/17 and 08/27/17

Road Segment Description

TH: TH 94 **Dir:** WB **Description:** From MN 25 to CSAH 8
True Mile: Begin 193.41 **End:** 183.49 **Lanes:** 2 **Signals:** NO

Project ID: I94-38 **Stations:** 7215+7216

Allowable Lane Closure

Day Hours	MON	TUE	WED	THU	FRI	Average Weekday	↓			Day Hours
							SAT	SUN		
12-01AM	212	221	243	266	273	243	1	404	350	12-01AM
01-02	167	170	161	186	189	174	1	220	196	01-02
02-03	121	140	134	151	160	141	1	158	121	02-03
03-04	144	150	139	165	166	152	1	125	90	03-04
04-05	203	198	205	219	237	212	1	146	88	04-05
05-06	459	412	447	458	470	449	1	290	150	05-06
06-07	895	879	874	884	898	886	1	523	247	06-07
07-08	1345	1266	1273	1358	1344	1317	1	999	442	07-08
08-09	1204	1144	1182	1252	1421	1240	1	1522	702	08-09
09-10	1388	1306	1336	1470	1818	1463	1	2113	1162	09-10
10-11	1513	1383	1460	1651	2220	1645	0	2430	1611	10-11
11-12N	1513	1356	1512	1688	2184	1651	0	2351	1934	11-12N
12-01PM	1478	1397	1536	1752	2409	1714	0	2325	1987	12-01PM
01-02	1438	1445	1547	1835	2459	1745	0	2182	2062	01-02
02-03	1591	1538	1623	1885	2613	1850	0	2014	2100	02-03
03-04	1675	1683	1702	1982	2694	1947	0	1731	2014	03-04
04-05	1714	1733	1825	2076	2733	2016	0	1598	1917	04-05
05-06	1513	1523	1647	1948	2704	1867	0	1438	1804	05-06
06-07	1363	1405	1493	1870	2521	1730	0	1232	1576	06-07
07-08	1077	1140	1243	1814	2349	1524	0	1072	1346	07-08
08-09	869	926	1004	1302	1507	1121	1	950	1060	08-09
09-10	667	699	746	974	1039	825	1	807	739	09-10
10-11	488	495	519	669	736	581	1	674	523	10-11
11-12M	319	367	337	419	526	393	1	496	351	11-12M

Totals:	23351	22970	24183	28266	35663	26886	↑	27793	24566	
----------------	-------	-------	-------	-------	-------	-------	---	-------	-------	--

Allowable Lane Closure

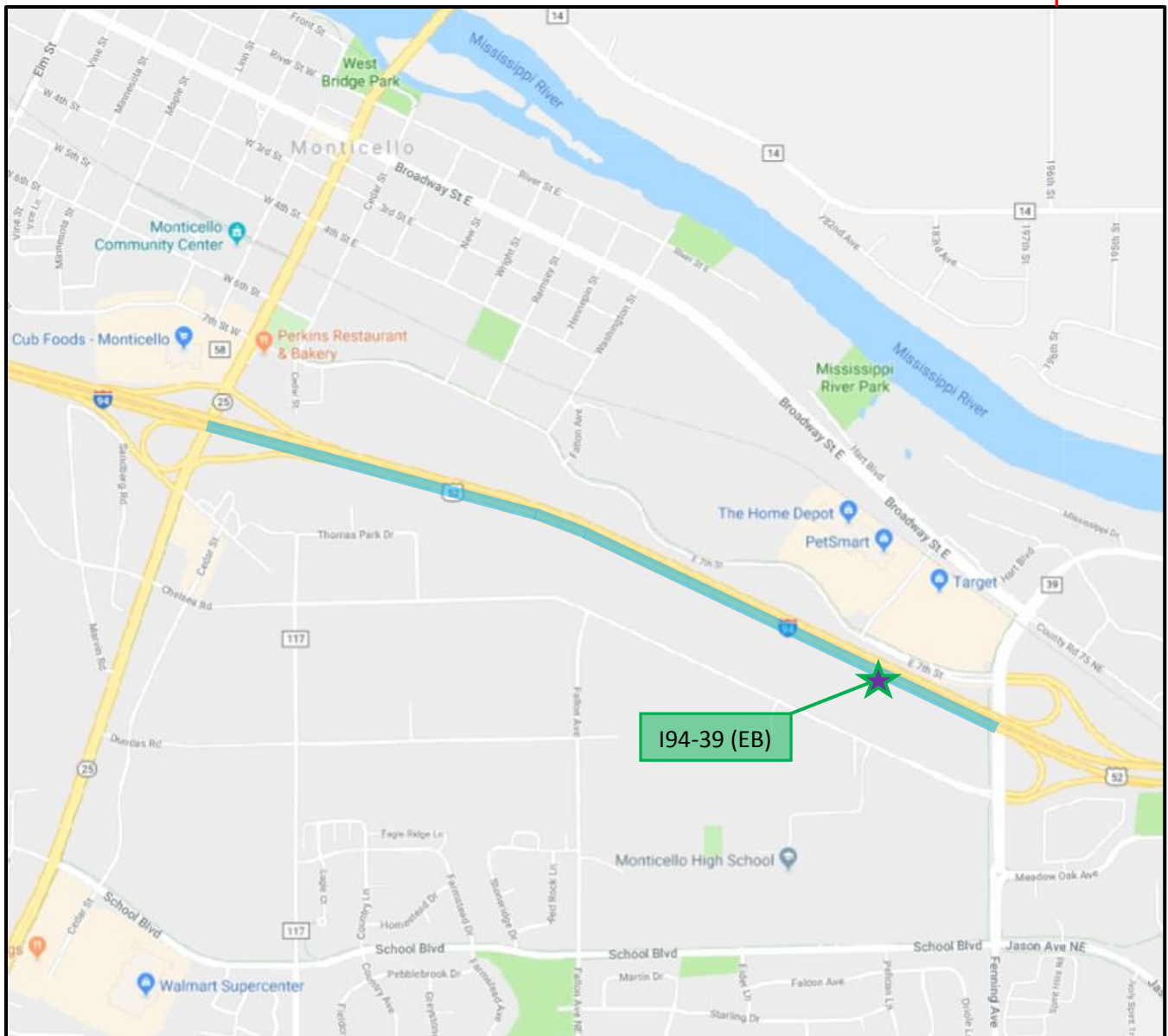
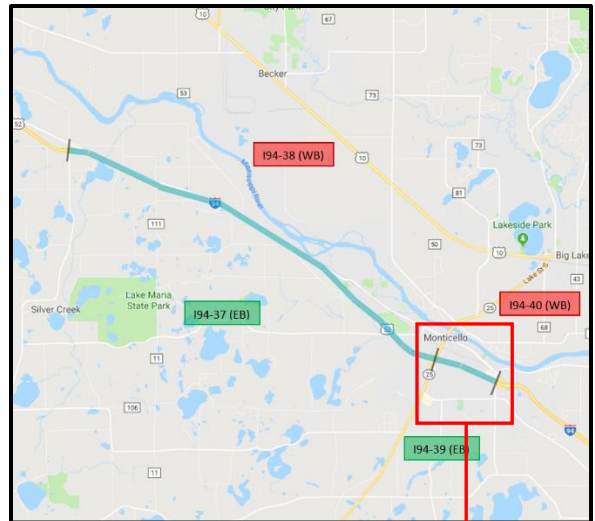
0	= 0 lane closure allowed	Segment Average Week Day Prohibited Hours	7
1	= 1 lane closure allowed	Segment Average Week Night Prohibited Hours	1
2	= 2 lane closure allowed	Segment Average Daily Prohibited Hours	8
3	= 3 lane closure allowed		

Lane Closure Manual

Report: I94-39

Route: **I94 EB**
From: **MN25**
To: **CSAH18**

Mile Point: **193.41**
Mile Point: **194.92**



**REPORT
GENERATED
03/09/18**

**Minnesota Department of Transportation
District 3 Traffic Engineering
Allowable Lane Closure Report**

I94-39

This report based on data collected between 07/07/13 and 08/25/13

Road Segment Description

TH: TH 94 **Dir:** EB **Description:** From MN 25 to CSAH 18
True Mile: Begin 193.41 **End:** 194.92 **Lanes:** 2 **Signals:** NO

Project ID: I94-39 **Stations:** 7169+7170

Allowable Lane Closure

Day Hours	MON	TUE	WED	THU	FRI	Average Weekday	↓		SAT	SUN	Day Hours
12-01AM	219	189	195	207	236	209	1		270	284	12-01AM
01-02	143	137	140	151	185	151	1		172	180	01-02
02-03	157	141	140	157	179	154	1		144	134	02-03
03-04	259	248	258	262	280	261	1		166	127	03-04
04-05	756	703	703	695	634	698	1		222	147	04-05
05-06	1834	1744	1662	1639	1417	1659	0		380	229	05-06
06-07	1889	1804	1785	1761	1536	1755	0		510	315	06-07
07-08	1607	1519	1567	1553	1404	1530	0		754	463	07-08
08-09	1641	1490	1552	1526	1470	1536	0		1138	831	08-09
09-10	1639	1478	1545	1607	1570	1567	0		1622	1422	09-10
10-11	1681	1457	1531	1601	1714	1597	0		2060	2131	10-11
11-12N	1718	1515	1563	1646	1838	1656	0		2253	2530	11-12N
12-01PM	1738	1582	1573	1683	1971	1709	0		2220	2841	12-01PM
01-02	1834	1619	1611	1774	2133	1794	0		2119	2894	01-02
02-03	1839	1623	1669	1845	2176	1830	0		2090	2943	02-03
03-04	1764	1675	1712	1896	2188	1847	0		1925	2986	03-04
04-05	1710	1648	1710	1823	2075	1793	0		1819	2859	04-05
05-06	1689	1689	1740	1858	2017	1799	0		1605	2690	05-06
06-07	1420	1261	1336	1405	1664	1417	1		1443	2553	06-07
07-08	1163	1019	1051	1104	1365	1140	1		1241	2420	07-08
08-09	915	854	903	1016	1128	963	1		1126	2140	08-09
09-10	707	713	737	818	937	782	1		1025	1538	09-10
10-11	500	475	531	601	707	563	1		753	848	10-11
11-12M	317	301	349	376	431	355	1		479	410	11-12M
Totals:	29133	26878	27557	28997	31249	28762	1		27529	35909	

Allowable Lane Closure

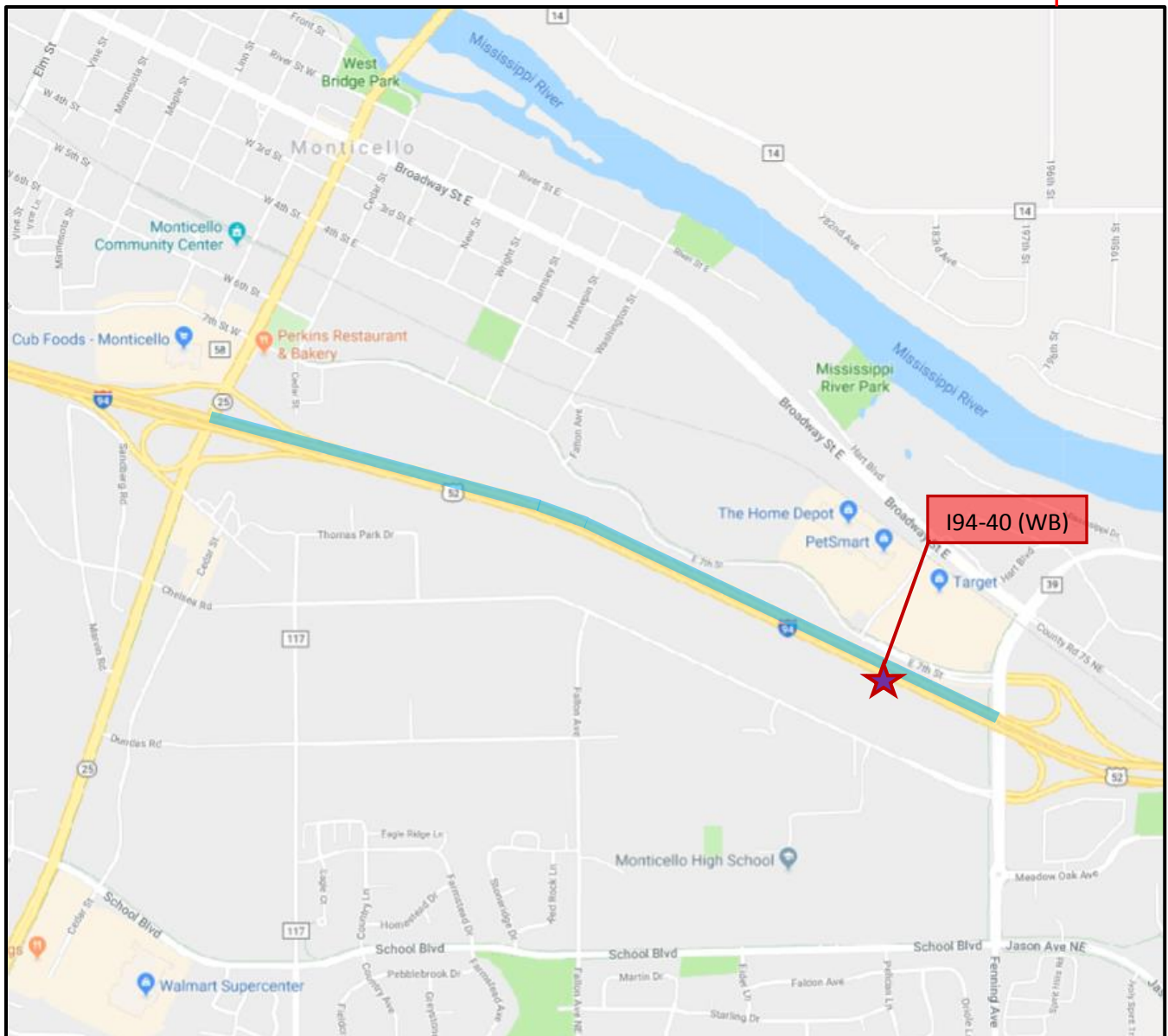
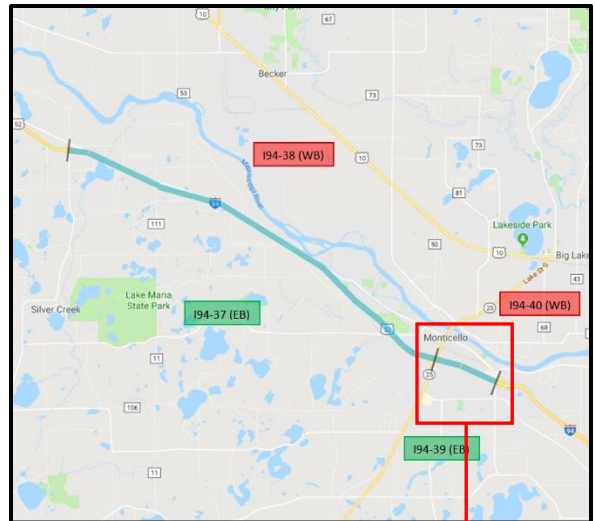
0	= 0 lane closure allowed	Segment Average Week Day Prohibited Hours	11
1	= 1 lane closure allowed	Segment Average Week Night Prohibited Hours	1
2	= 2 lane closure allowed	Segment Average Daily Prohibited Hours	12
3	= 3 lane closure allowed		

Lane Closure Manual

Report: I94-40

Route: **I94 WB**
From: **CSAH18**
To: **MN25**

Mile Point: **194.92**
Mile Point: **193.41**



**REPORT
GENERATED
03/09/18**

**Minnesota Department of Transportation
District 3 Traffic Engineering
Allowable Lane Closure Report**

I94-40

This report based on data collected between 07/07/13 and 08/25/13

Road Segment Description

TH: TH 94 **Dir:** WB **Description:** From CSAH 18 to MN 25
True Mile: Begin 194.92 **End:** 193.41 **Lanes:** 2 **Signals:** NO

Project ID: I94-40 **Stations:** 7203+7204

Allowable Lane Closure										
Day Hours	MON	TUE	WED	THU	FRI	Average Weekday	↓	SAT	SUN	Day Hours
12-01AM	249	255	255	263	333	271	1	395	315	12-01AM
01-02	158	180	194	201	221	190	1	217	170	01-02
02-03	127	144	157	165	176	154	1	163	107	02-03
03-04	154	152	159	169	171	161	1	132	84	03-04
04-05	235	220	234	227	230	229	1	162	98	04-05
05-06	499	441	456	470	467	466	1	307	154	05-06
06-07	984	913	938	972	939	949	1	605	329	06-07
07-08	1234	1191	1224	1219	1235	1220	1	1055	525	07-08
08-09	1233	1154	1152	1183	1308	1206	1	1597	808	08-09
09-10	1444	1285	1295	1263	1897	1436	1	2155	1127	09-10
10-11	1535	1377	1584	1776	2276	1709	0	2395	1570	10-11
11-12N	1531	1461	1497	1684	2359	1706	0	2374	1909	11-12N
12-01PM	1494	1361	1521	1730	2419	1705	0	2323	2045	12-01PM
01-02	1512	1453	1554	1846	2489	1771	0	2225	2131	01-02
02-03	1678	1663	1811	2053	2615	1964	0	2034	2040	02-03
03-04	2014	1951	2052	2161	2688	2173	0	1833	1991	03-04
04-05	1969	1906	1953	2173	2717	2143	0	1673	1991	04-05
05-06	1799	1818	1909	2172	2757	2091	0	1499	1842	05-06
06-07	1501	1625	1647	2046	2669	1897	0	1321	1607	06-07
07-08	1099	1139	1234	1749	2339	1512	0	1170	1304	07-08
08-09	769	740	810	1258	1591	1033	1	972	964	08-09
09-10	708	729	696	1036	1164	866	1	791	724	09-10
10-11	575	629	698	743	870	703	1	702	566	10-11
11-12M	398	450	480	483	656	493	1	506	384	11-12M
Totals:	24894	24231	25504	29034	36579	28048	↑	28598	24781	

Allowable Lane Closure

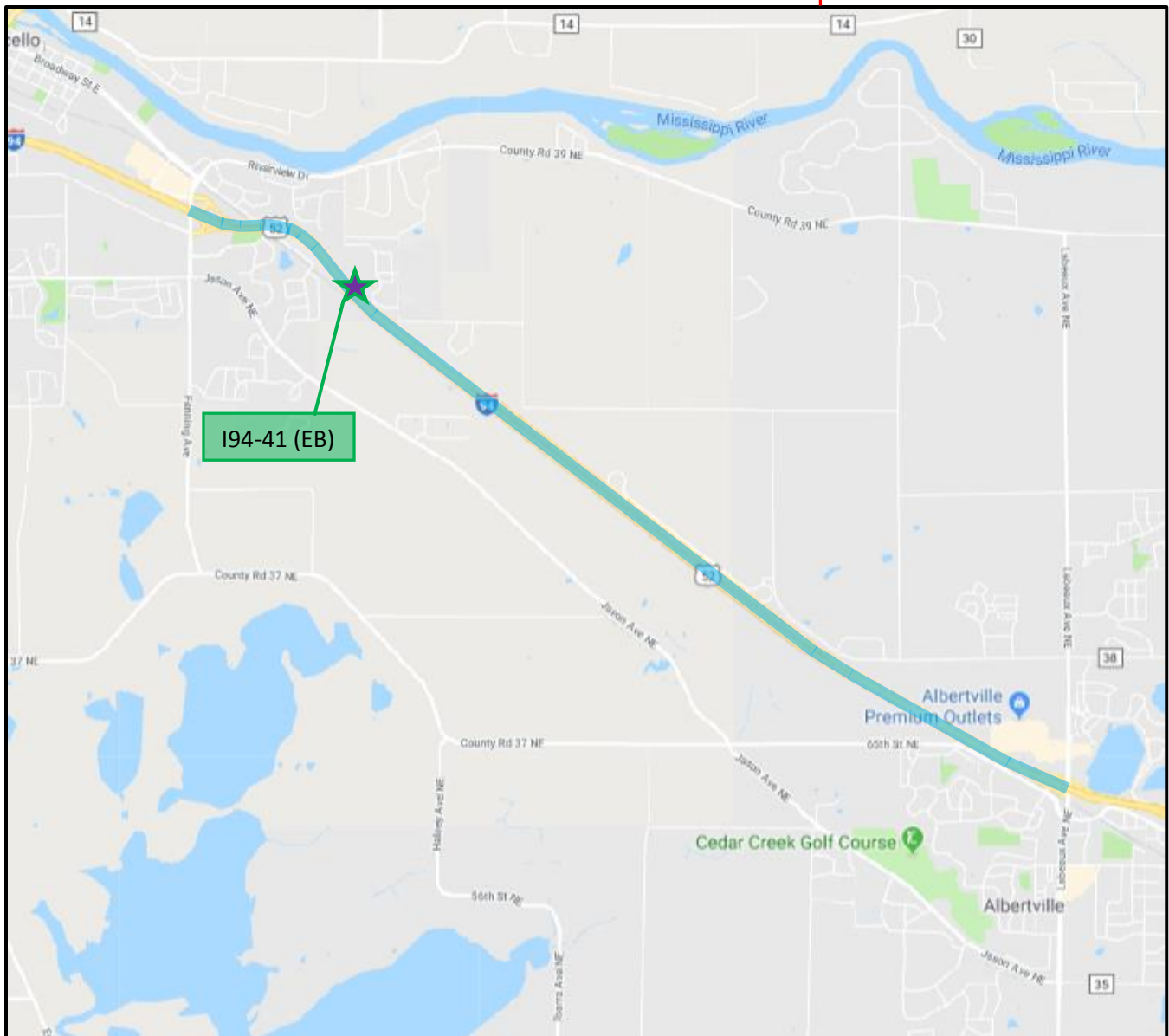
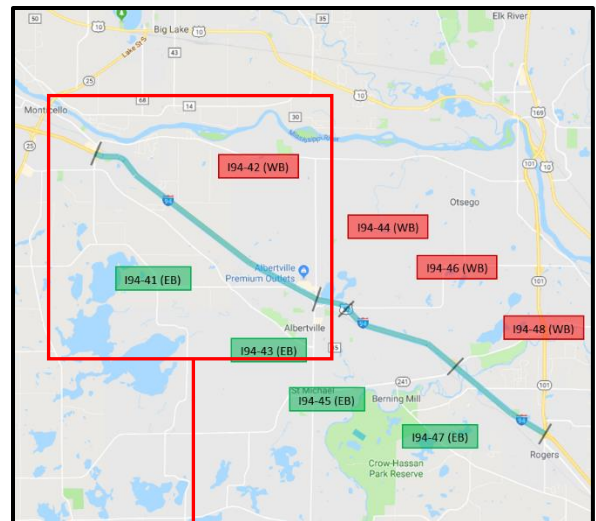
0	= 0 lane closure allowed	Segment Average Week Day Prohibited Hours	7
1	= 1 lane closure allowed	Segment Average Week Night Prohibited Hours	2
2	= 2 lane closure allowed	Segment Average Daily Prohibited Hours	9
3	= 3 lane closure allowed		

Lane Closure Manual

Report: I94-41

Route: **I94 EB**
From: **CSAH18**
To: **CSAH19**

Mile Point: **194.92**
Mile Point: **201.25**



**REPORT
GENERATED
03/09/18**

**Minnesota Department of Transportation
District 3 Traffic Engineering
Allowable Lane Closure Report**

I94-41

This report based on data collected between 07/09/17 and 08/27/17

Road Segment Description

TH: TH 94 **Dir:** EB **Description:** From CSAH 18 to CSAH 19
True Mile: Begin 194.92 **End:** 201.25 **Lanes:** 2 **Signals:** NO

Project ID: I94-41 **Stations:** 7173+7174

Allowable Lane Closure

Day Hours	MON	TUE	WED	THU	FRI	Average Weekday	↓	SAT	SUN	Day Hours
12-01AM	236	195	188	190	248	211	1	277	329	12-01AM
01-02	158	148	151	143	170	154	1	195	200	01-02
02-03	168	160	157	161	194	168	1	164	132	02-03
03-04	311	307	301	294	297	302	1	173	142	03-04
04-05	1017	935	880	916	848	919	1	281	161	04-05
05-06	2483	2347	2332	2307	1995	2293	0	463	246	05-06
06-07	2410	2388	2314	2293	2032	2287	0	601	344	06-07
07-08	2054	2038	2059	2043	1859	2011	0	885	558	07-08
08-09	2005	1898	1904	1913	1812	1906	0	1298	962	08-09
09-10	1899	1832	1775	1860	1896	1852	0	1896	1652	09-10
10-11	1967	1788	1858	1896	1998	1901	0	2480	2566	10-11
11-12N	2037	1853	1861	1909	2125	1957	0	2733	3113	11-12N
12-01PM	2108	1839	1878	2045	2301	2034	0	2696	3216	12-01PM
01-02	2112	1933	2030	2101	2369	2109	0	2529	2984	01-02
02-03	2131	1974	2025	2158	2480	2153	0	2498	2951	02-03
03-04	2047	1946	2027	2094	2529	2128	0	2385	2798	03-04
04-05	2026	2000	2020	2216	2476	2147	0	2250	2690	04-05
05-06	1995	1935	1936	2111	2327	2061	0	1996	2577	05-06
06-07	1596	1499	1513	1650	1920	1635	0	1748	2578	06-07
07-08	1298	1150	1192	1327	1572	1308	1	1544	2298	07-08
08-09	1086	1005	1008	1131	1294	1105	1	1401	2150	08-09
09-10	836	799	821	922	1089	893	1	1250	1499	09-10
10-11	521	520	563	626	742	594	1	868	824	10-11
11-12M	325	305	317	392	464	360	1	519	407	11-12M
Totals:	34823	32790	33105	34693	37030	34488	↑	33122	37372	

Allowable Lane Closure

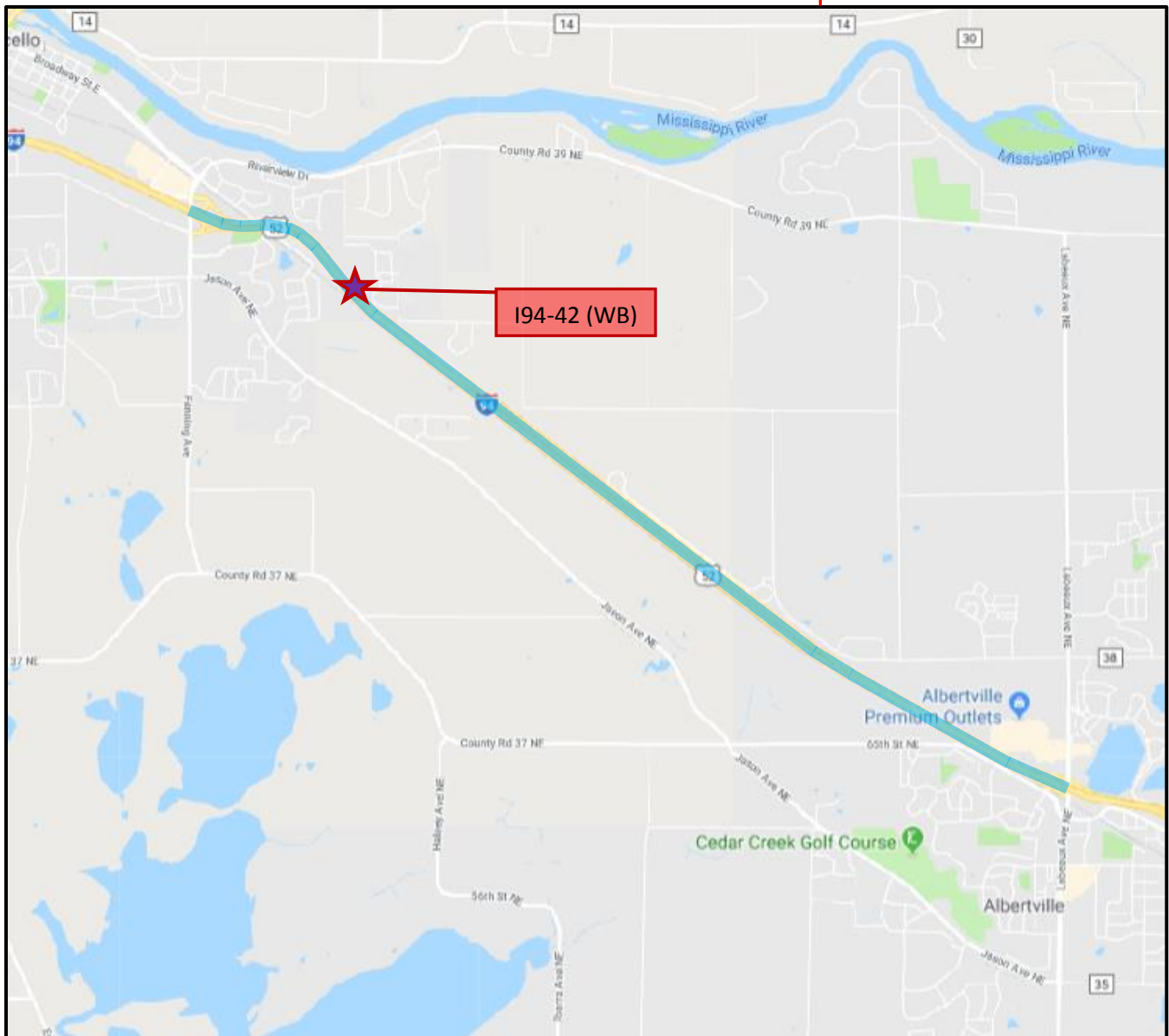
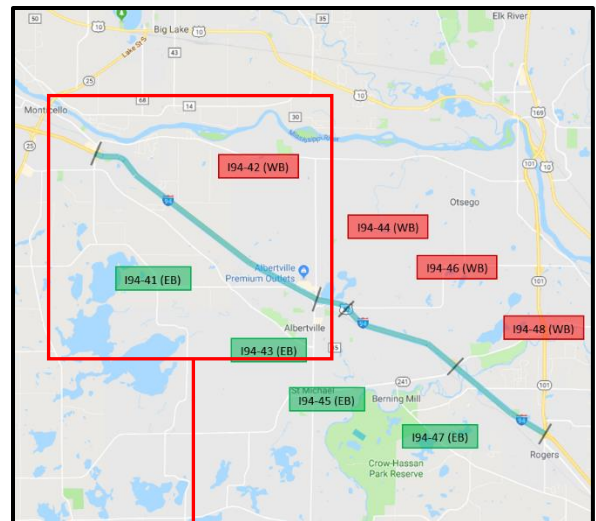
0	= 0 lane closure allowed	Segment Average Week Day Prohibited Hours	12
1	= 1 lane closure allowed	Segment Average Week Night Prohibited Hours	2
2	= 2 lane closure allowed	Segment Average Daily Prohibited Hours	14
3	= 3 lane closure allowed		

Lane Closure Manual

Report: I94-42

Route: **I94 WB**
From: **CSAH19**
To: **CSAH18**

Mile Point: **201.25**
Mile Point: **194.92**



**REPORT
GENERATED
03/09/18**

**Minnesota Department of Transportation
District 3 Traffic Engineering
Allowable Lane Closure Report**

I94-42

This report based on data collected between 07/09/17 and 08/27/17

Road Segment Description

TH: TH 94 **Dir:** WB **Description:** From CSAH 19 to CSAH 18
True Mile: Begin 201.25 **End:** 194.92 **Lanes:** 2 **Signals:** NO

Project ID: I94-42 **Stations:** 7199+7200

Allowable Lane Closure										
Day Hours	MON	TUE	WED	THU	FRI	Average Weekday	↓	SAT	SUN	Day Hours
12-01AM	276	306	321	336	366	321	1	481	479	12-01AM
01-02	182	225	218	255	261	228	1	279	262	01-02
02-03	163	179	173	200	196	182	1	202	159	02-03
03-04	158	191	182	200	214	189	1	165	127	03-04
04-05	288	268	274	289	307	285	1	206	113	04-05
05-06	607	577	595	606	618	600	1	380	189	05-06
06-07	1179	1162	1138	1190	1225	1179	1	699	314	06-07
07-08	1599	1554	1562	1635	1642	1598	0	1272	590	07-08
08-09	1499	1435	1438	1555	1778	1541	0	1885	979	08-09
09-10	1687	1606	1632	1823	2206	1791	0	2568	1425	09-10
10-11	1822	1694	1751	2001	2633	1980	0	2972	2051	10-11
11-12N	1893	1735	1872	2129	2536	2033	0	2773	2395	11-12N
12-01PM	1864	1837	1954	2206	2787	2129	0	2752	2545	12-01PM
01-02	1958	1909	2021	2337	2875	2220	0	2709	2522	01-02
02-03	2285	2319	2265	2509	2972	2470	0	2549	2557	02-03
03-04	2530	2603	2589	2821	3016	2712	0	2263	2459	03-04
04-05	2633	2699	2782	2975	3055	2829	0	2129	2314	04-05
05-06	2546	2580	2586	2935	3083	2746	0	1836	2173	05-06
06-07	2165	2224	2351	2680	2976	2479	0	1656	1924	06-07
07-08	1555	1597	1697	2345	2665	1972	0	1407	1619	07-08
08-09	1210	1274	1353	1713	1820	1474	1	1256	1280	08-09
09-10	976	1043	1093	1323	1380	1163	1	1083	919	09-10
10-11	656	743	737	899	996	806	1	916	631	10-11
11-12M	441	532	480	586	723	552	1	640	445	11-12M
Totals:	32166	32286	33058	37540	42323	35474	↑	35074	30466	

Allowable Lane Closure

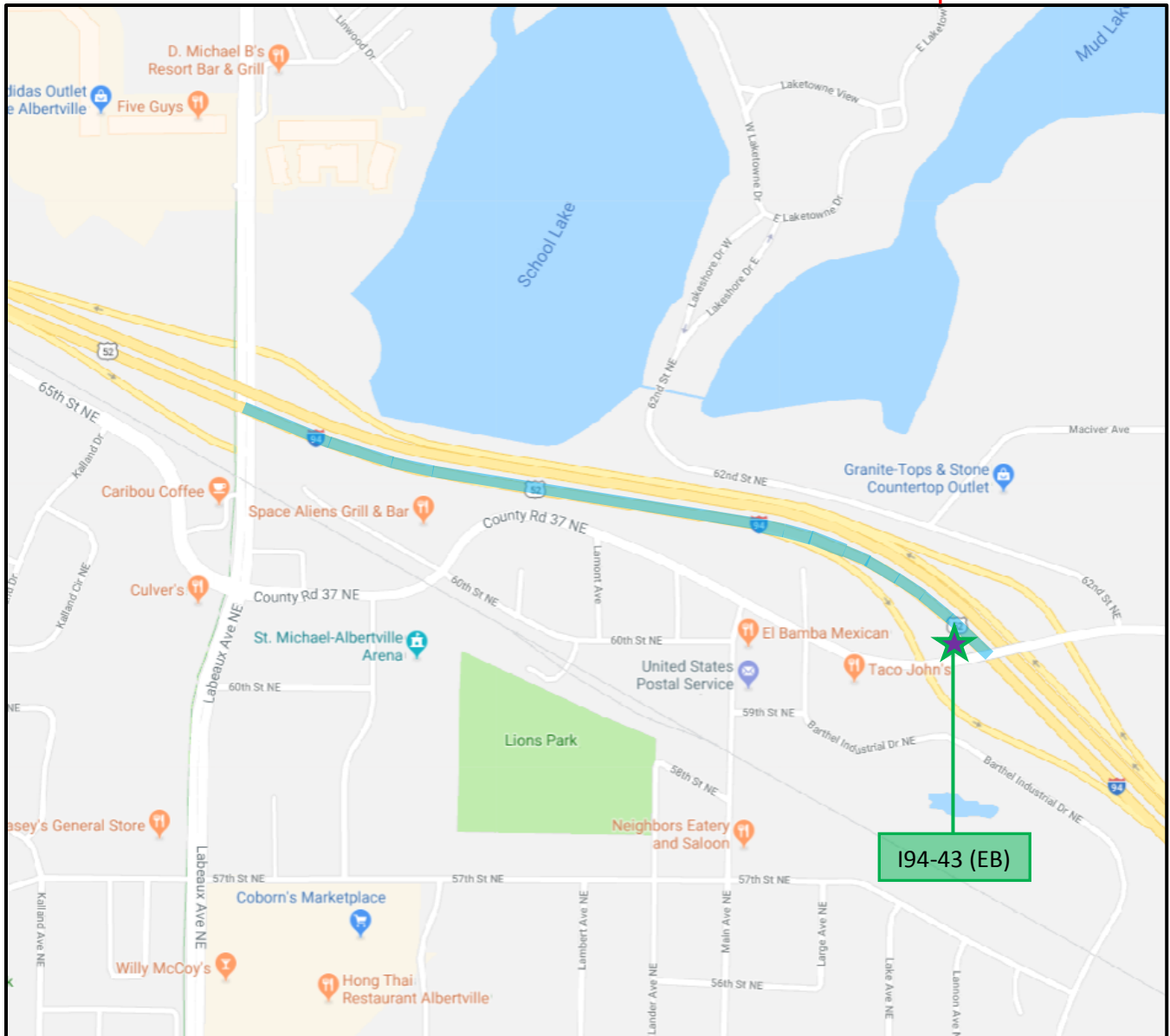
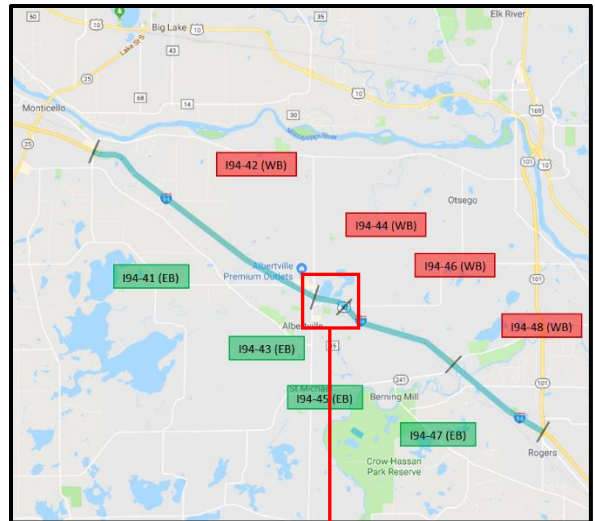
0	= 0 lane closure allowed	Segment Average Week Day Prohibited Hours	10
1	= 1 lane closure allowed	Segment Average Week Night Prohibited Hours	2
2	= 2 lane closure allowed	Segment Average Daily Prohibited Hours	13
3	= 3 lane closure allowed		

Lane Closure Manual

Report: I94-43

Route: **I94 EB**
From: **CSAH19**
To: **CSAH37**

Mile Point: **201.25**
Mile Point: **202.02**



**REPORT
GENERATED
03/09/18**

**Minnesota Department of Transportation
District 3 Traffic Engineering
Allowable Lane Closure Report**

I94-43

This report based on data collected between 07/09/17 and 08/27/17

Road Segment Description

TH: TH 94 **Dir:** EB **Description:** From CSAH 19 to CSAH 37
True Mile: Begin 201.25 **End:** 202.02 **Lanes:** 2 **Signals:** NO

Project ID: I94-43 **Stations:** 7181+7182

Allowable Lane Closure

Day Hours	MON	TUE	WED	THU	FRI	Average Weekday	↓		SAT	SUN	Day Hours
							0	1			
12-01AM	230	194	184	195	239	208	1	274	311	12-01AM	
01-02	154	149	152	154	174	156	1	188	188	01-02	
02-03	168	158	159	159	189	166	1	164	131	02-03	
03-04	281	282	283	274	285	281	1	169	143	03-04	
04-05	851	804	756	781	728	784	1	260	148	04-05	
05-06	2232	2118	2106	2086	1805	2069	0	432	233	05-06	
06-07	2232	2165	2142	2132	1870	2108	0	540	331	06-07	
07-08	1869	1844	1887	1847	1684	1826	0	806	517	07-08	
08-09	1829	1748	1764	1781	1612	1746	0	1193	866	08-09	
09-10	1730	1643	1675	1696	1687	1686	0	1618	1485	09-10	
10-11	1766	1575	1656	1722	1767	1697	0	2095	2234	10-11	
11-12N	1812	1580	1629	1682	1827	1706	0	2270	2804	11-12N	
12-01PM	1816	1623	1662	1744	1981	1765	0	2352	2817	12-01PM	
01-02	1866	1640	1736	1864	2085	1838	0	2230	2624	01-02	
02-03	1865	1722	1828	1908	2164	1897	0	2156	2592	02-03	
03-04	1797	1714	1734	1879	2210	1867	0	2095	2396	03-04	
04-05	1748	1723	1702	1926	2134	1846	0	2008	2273	04-05	
05-06	1676	1609	1637	1814	1985	1744	0	1776	2364	05-06	
06-07	1401	1312	1316	1479	1749	1451	1	1527	2401	06-07	
07-08	1103	1014	1063	1151	1411	1148	1	1359	2414	07-08	
08-09	950	901	888	987	1149	975	1	1261	2037	08-09	
09-10	765	720	746	830	991	810	1	1122	1430	09-10	
10-11	505	485	521	592	705	562	1	820	824	10-11	
11-12M	312	293	323	387	449	353	1	505	415	11-12M	
Totals:	30952	29011	29544	31064	32873	30689	↑	29216	33974		

Allowable Lane Closure

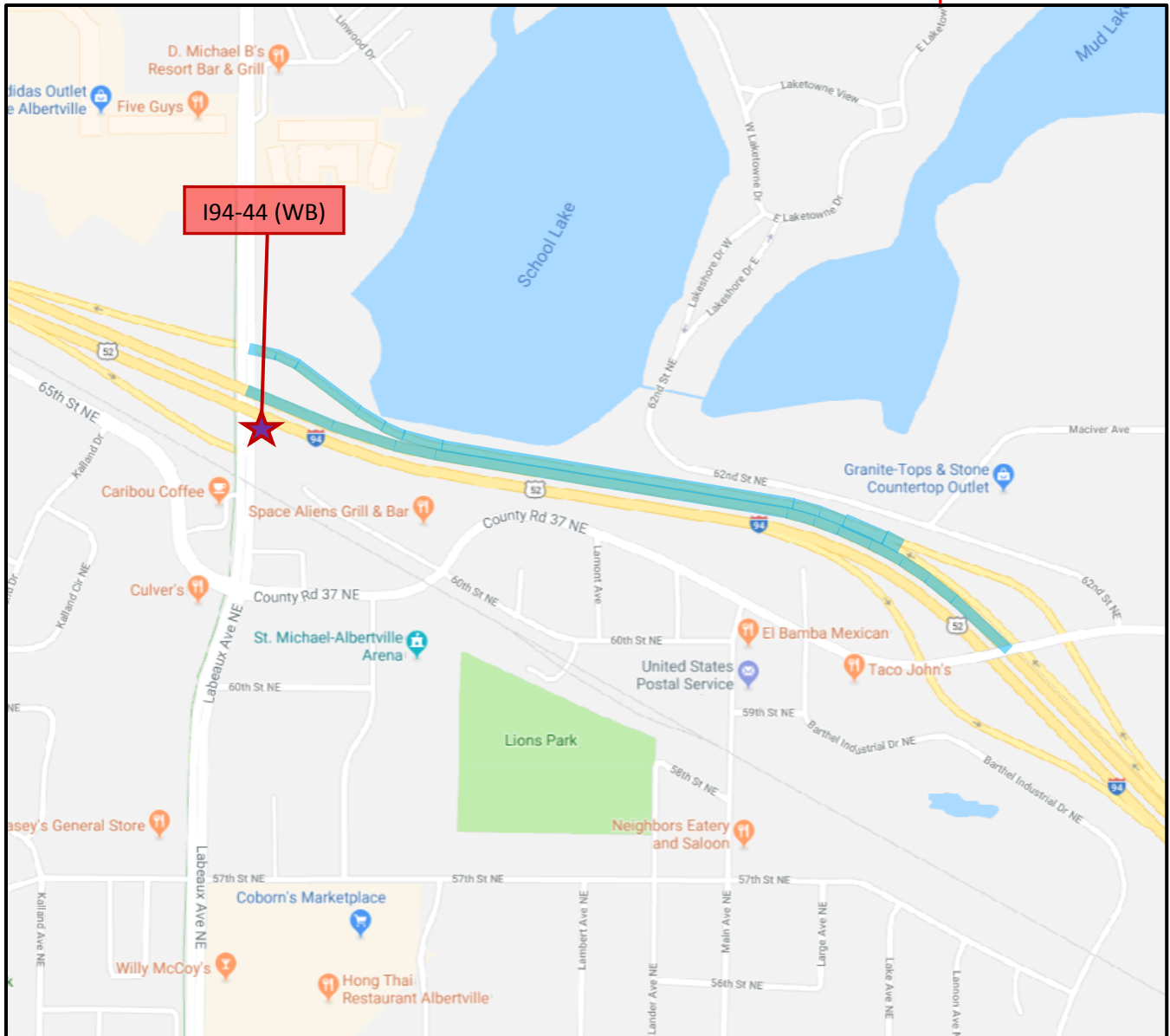
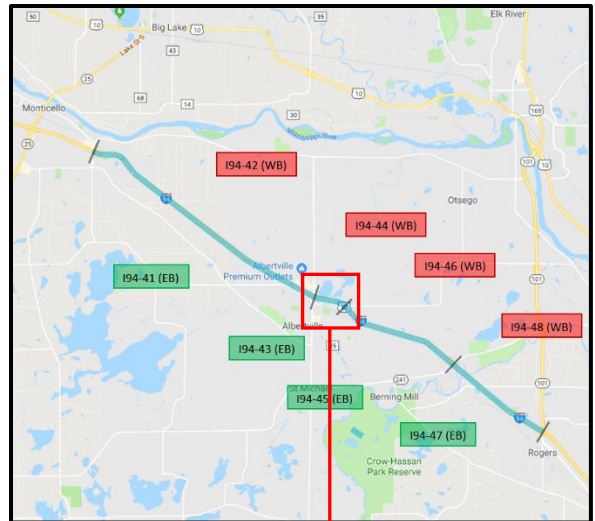
0	= 0 lane closure allowed	Segment Average Week Day Prohibited Hours	12
1	= 1 lane closure allowed	Segment Average Week Night Prohibited Hours	1
2	= 2 lane closure allowed	Segment Average Daily Prohibited Hours	13
3	= 3 lane closure allowed		

Lane Closure Manual

Report: I94-44

Route: **I94 WB**
From: **CSAH37**
To: **CSAH19**

Mile Point: **202.02**
Mile Point: **201.25**



**REPORT
GENERATED
03/09/18**

**Minnesota Department of Transportation
District 3 Traffic Engineering
Allowable Lane Closure Report**

I94-44

This report based on data collected between 07/09/17 and 08/27/17

Road Segment Description

TH: TH 94 **Dir:** WB **Description:** From CSAH 37 to CSAH 19
True Mile: Begin 202.02 **End:** 201.25 **Lanes:** 2 **Signals:** NO

Project ID: I94-44 **Stations:** 5842+5843

Allowable Lane Closure

Day Hours	MON	TUE	WED	THU	FRI	Average Weekday	↓		SAT	SUN	Day Hours
12-01AM	241	262	290	311	319	284	1		384	397	12-01AM
01-02	171	206	204	219	239	207	1		248	204	01-02
02-03	147	181	167	194	197	177	1		170	131	02-03
03-04	157	190	176	186	203	182	1		148	109	03-04
04-05	244	241	264	266	294	261	1		179	107	04-05
05-06	569	533	546	557	595	560	1		352	155	05-06
06-07	1050	991	1002	1027	1068	1027	1		657	287	06-07
07-08	1290	1290	1302	1353	1375	1322	1		1149	537	07-08
08-09	1344	1257	1263	1377	1572	1362	1		1686	855	08-09
09-10	1545	1452	1543	1658	2041	1648	0		2266	1224	09-10
10-11	1659	1529	1572	1804	2403	1793	0		2444	1719	10-11
11-12N	1690	1559	1670	1866	2186	1794	0		2303	1992	11-12N
12-01PM	1629	1584	1695	1946	2417	1854	0		2250	1994	12-01PM
01-02	1641	1662	1716	2090	2389	1899	0		2142	2008	01-02
02-03	2006	2021	1972	2182	2266	2089	0		1933	2039	02-03
03-04	2184	2201	2267	2408	2277	2267	0		1697	1888	03-04
04-05	2238	2193	2388	2486	2286	2318	0		1594	1843	04-05
05-06	2074	2094	2074	2454	2254	2190	0		1383	1736	05-06
06-07	1728	1825	2002	2208	2262	2005	0		1259	1518	06-07
07-08	1255	1337	1455	1991	2241	1656	0		1092	1311	07-08
08-09	1011	1054	1108	1493	1551	1243	1		972	1046	08-09
09-10	808	879	899	1085	1152	964	1		865	763	09-10
10-11	545	597	589	755	846	666	1		788	527	10-11
11-12M	392	442	404	506	608	470	1		541	375	11-12M
Totals:	27611	27574	28561	32415	35032	30239		↑	28496	24760	

Allowable Lane Closure

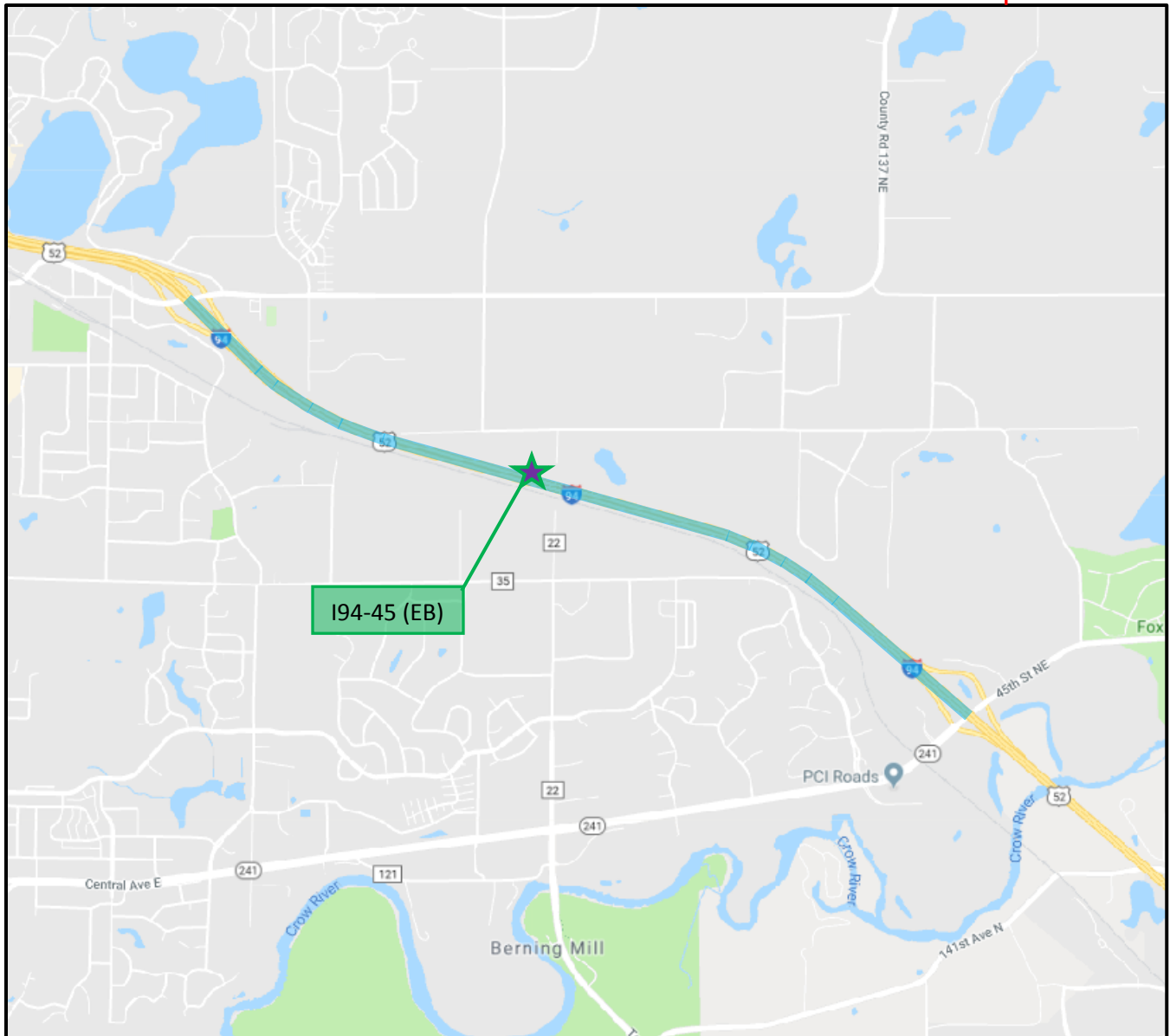
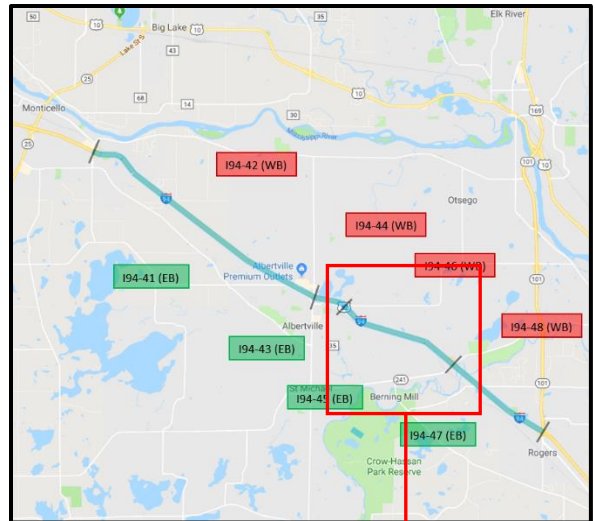
0	= 0 lane closure allowed	Segment Average Week Day Prohibited Hours	9
1	= 1 lane closure allowed	Segment Average Week Night Prohibited Hours	2
2	= 2 lane closure allowed	Segment Average Daily Prohibited Hours	11
3	= 3 lane closure allowed		

Lane Closure Manual

Report: I94-45

Route: **I94 EB**
From: **CSAH37**
To: **MN241**

Mile Point: **202.02**
Mile Point: **205.04**



**REPORT
GENERATED
03/09/18**

**Minnesota Department of Transportation
District 3 Traffic Engineering
Allowable Lane Closure Report**

I94-45

This report based on data collected between 07/09/17 and 08/27/17

Road Segment Description

TH: TH 94 **Dir:** EB **Description:** From CSAH 37 to MN 241
True Mile: Begin 202.02 **End:** 205.04 **Lanes:** 2 **Signals:** NO

Project ID: I94-45 **Stations:** 7183+7184

Allowable Lane Closure										
Day Hours	MON	TUE	WED	THU	FRI	Average Weekday	↓	SAT	SUN	Day Hours
12-01AM	244	200	194	208	256	220	1	307	357	12-01AM
01-02	172	150	156	156	179	162	1	202	214	01-02
02-03	181	170	162	168	200	176	1	175	142	02-03
03-04	309	304	316	324	326	316	1	187	148	03-04
04-05	1043	995	942	938	890	961	1	297	167	04-05
05-06	2935	2860	2786	2730	2392	2740	0	558	295	05-06
06-07	3152	3096	3095	3064	2709	3023	0	707	403	06-07
07-08	2686	2716	2738	2711	2542	2678	0	983	658	07-08
08-09	2467	2369	2329	2398	2211	2355	0	1480	1074	08-09
09-10	2207	2139	2111	2147	2149	2150	0	2040	1755	09-10
10-11	2162	1986	2071	2123	2207	2109	0	2550	2664	10-11
11-12N	2205	2023	2080	2058	2236	2120	0	2834	3236	11-12N
12-01PM	2287	2109	2070	2198	2451	2223	0	2924	3380	12-01PM
01-02	2249	2127	2205	2298	2563	2288	0	2875	3304	01-02
02-03	2302	2199	2206	2342	2645	2339	0	2762	3269	02-03
03-04	2097	2092	2189	2271	2666	2263	0	2775	3146	03-04
04-05	2138	2128	2144	2342	2601	2270	0	2728	3082	04-05
05-06	2018	2021	2127	2292	2477	2187	0	2426	3220	05-06
06-07	1789	1670	1696	1913	2168	1847	0	2076	3009	06-07
07-08	1372	1255	1319	1451	1749	1429	1	1703	2989	07-08
08-09	1196	1130	1119	1248	1462	1231	1	1584	2251	08-09
09-10	902	915	953	1058	1238	1013	1	1366	1615	09-10
10-11	578	573	607	670	810	647	1	957	890	10-11
11-12M	325	324	342	428	499	383	1	569	450	11-12M
Totals:	39010	37544	37949	39531	41622	39131	↑	37060	41713	

Allowable Lane Closure

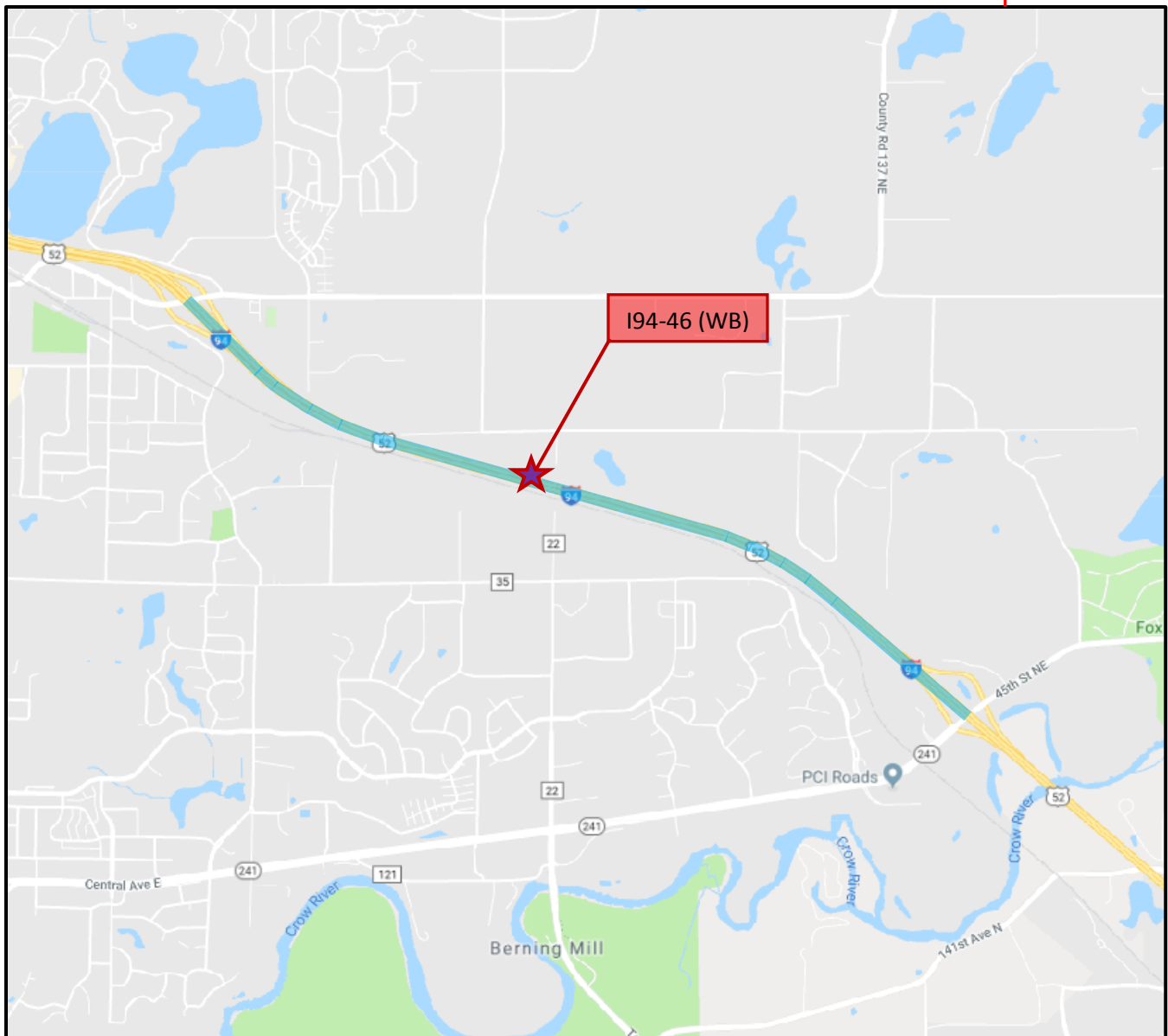
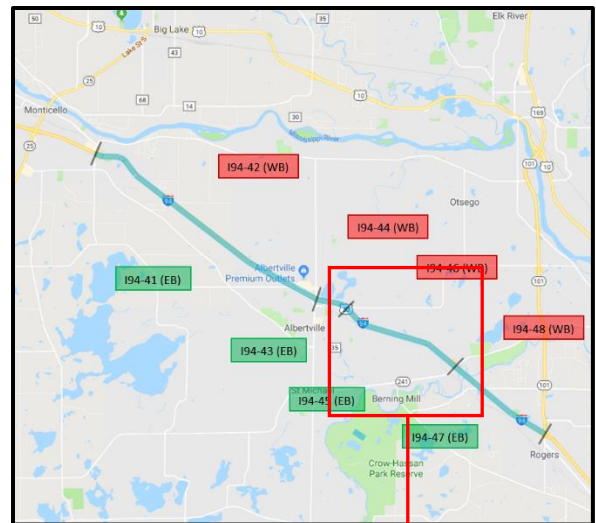
0	= 0 lane closure allowed	Segment Average Week Day Prohibited Hours	12
1	= 1 lane closure allowed	Segment Average Week Night Prohibited Hours	2
2	= 2 lane closure allowed	Segment Average Daily Prohibited Hours	14
3	= 3 lane closure allowed		

Lane Closure Manual

Report: I94-46

Route: **I94 WB**
From: **MN241**
To: **CSAH37**

Mile Point: **205.04**
Mile Point: **202.02**



**REPORT
GENERATED
03/09/18**

**Minnesota Department of Transportation
District 3 Traffic Engineering
Allowable Lane Closure Report**

I94-46


This report based on data collected between 07/09/17 and 08/27/17

Road Segment Description

TH: TH 94 **Dir:** WB **Description:** From MN 241 to CSAH 37
True Mile: Begin 205.04 **End:** 202.02 **Lanes:** 2 **Signals:** NO

Project ID: I94-46 **Stations:** 7189+7190

Allowable Lane Closure

Day Hours	MON	TUE	WED	THU	FRI	Average Weekday		SAT	SUN	Day Hours
12-01AM	305	323	350	367	416	352	1	522	523	12-01AM
01-02	198	232	230	248	282	238	1	302	277	01-02
02-03	170	185	184	202	219	192	1	214	186	02-03
03-04	179	198	182	204	213	195	1	178	130	03-04
04-05	276	272	286	294	329	291	1	207	133	04-05
05-06	629	599	595	605	652	616	1	392	199	05-06
06-07	1170	1141	1146	1199	1231	1177	1	794	363	06-07
07-08	1507	1510	1524	1573	1609	1545	0	1338	589	07-08
08-09	1579	1479	1522	1599	1801	1596	0	2026	1052	08-09
09-10	1838	1728	1688	1933	2351	1908	0	2812	1674	09-10
10-11	2055	1871	1930	2119	2945	2184	0	3208	2427	10-11
11-12N	2060	1894	2079	2326	3069	2285	0	3126	2813	11-12N
12-01PM	2072	2063	2137	2501	2989	2352	0	3165	2912	12-01PM
01-02	2162	2197	2281	2589	3104	2466	0	3003	2898	01-02
02-03	2629	2639	2640	2949	3085	2788	0	2834	2852	02-03
03-04	2999	3062	3005	3218	3164	3090	0	2560	2754	03-04
04-05	3214	3190	3279	3438	3200	3264	0	2406	2585	04-05
05-06	3054	3086	3079	3369	3309	3179	0	2089	2432	05-06
06-07	2527	2628	2788	3135	3207	2857	0	1881	2041	06-07
07-08	1760	1854	1991	2544	2800	2189	0	1544	1710	07-08
08-09	1337	1473	1565	1972	1924	1654	0	1358	1371	08-09
09-10	1090	1191	1244	1433	1492	1290	1	1200	1017	09-10
10-11	730	817	799	988	1114	889	1	1070	701	10-11
11-12M	485	559	524	635	879	616	1	742	482	11-12M

Totals: 36019 36185 37041 41432 45379 39211  38966 34115

Allowable Lane Closure

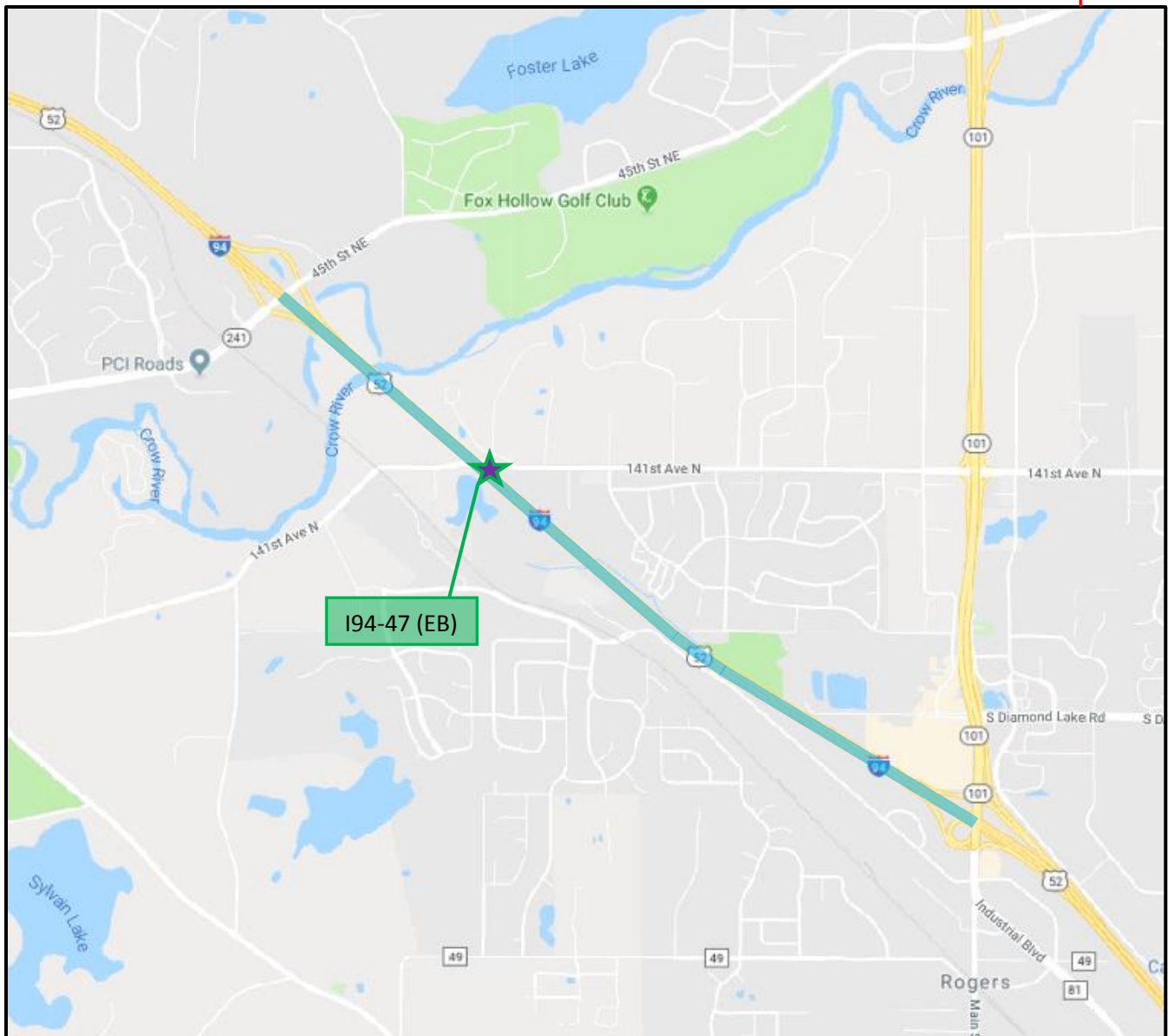
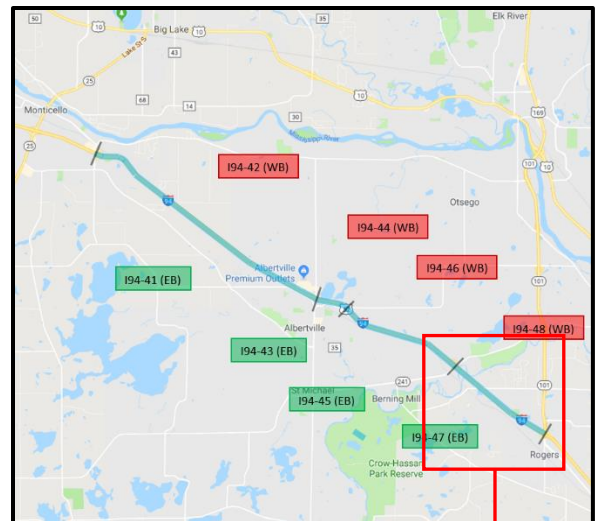
0	= 0 lane closure allowed	Segment Average Week Day Prohibited Hours	11
1	= 1 lane closure allowed	Segment Average Week Night Prohibited Hours	3
2	= 2 lane closure allowed	Segment Average Daily Prohibited Hours	13
3	= 3 lane closure allowed		

Lane Closure Manual

Report: I94-47

Route: **I94 EB**
From: **MN241**
To: **MN101**

Mile Point: **205.04**
Mile Point: **207.71**



**REPORT
GENERATED
03/09/18**

**Minnesota Department of Transportation
District 3 Traffic Engineering
Allowable Lane Closure Report**

I94-47



This report based on data collected between 07/09/17 and 08/27/17

Road Segment Description

TH: TH 94 **Dir:** EB **Description:** From MN 241 to MN 101
True Mile: Begin 205.04 **End:** 207.71 **Lanes:** 3 **Signals:** NO

Project ID: I94-47 **Stations:** 7185+7186+7708

Allowable Lane Closure

Day Hours	MON	TUE	WED	THU	FRI	Average Weekday		SAT	SUN	Day Hours
12-01AM	268	225	221	232	284	246	2	342	413	12-01AM
01-02	192	176	175	179	205	185	2	240	247	01-02
02-03	196	190	178	190	221	195	2	199	165	02-03
03-04	343	372	369	365	371	364	2	223	174	03-04
04-05	1164	1116	1083	1090	1002	1091	2	334	196	04-05
05-06	3455	3402	3334	3319	2852	3272	1	651	342	05-06
06-07	3653	3725	3862	3774	3501	3703	0	893	510	06-07
07-08	3458	3465	3516	3503	3282	3444	1	1257	755	07-08
08-09	3073	3048	3019	3062	2813	3003	1	1832	1311	08-09
09-10	2740	2663	2717	2715	2654	2698	1	2450	2101	09-10
10-11	2560	2425	2478	2568	2661	2538	1	2979	3047	10-11
11-12N	2669	2406	2480	2544	2710	2562	1	3214	3704	11-12N
12-01PM	2719	2471	2550	2626	2916	2656	1	3322	3736	12-01PM
01-02	2648	2490	2577	2751	2933	2680	1	3249	3635	01-02
02-03	2717	2503	2646	2711	3021	2719	1	3195	3521	02-03
03-04	2624	2440	2556	2662	2964	2649	1	3157	3457	03-04
04-05	2535	2507	2514	2738	2983	2655	1	3072	3371	04-05
05-06	2450	2416	2439	2671	2865	2568	1	2696	3361	05-06
06-07	2075	1988	2026	2248	2493	2166	1	2260	3250	06-07
07-08	1604	1531	1585	1691	2006	1683	2	1919	3183	07-08
08-09	1360	1315	1299	1423	1637	1407	2	1760	2435	08-09
09-10	1068	1047	1066	1187	1384	1150	2	1539	1716	09-10
10-11	626	657	695	757	935	734	2	1094	984	10-11
11-12M	382	358	395	471	588	439	2	641	491	11-12M
Totals:	46574	44930	45776	47471	49275	46805		42515	46100	

Allowable Lane Closure

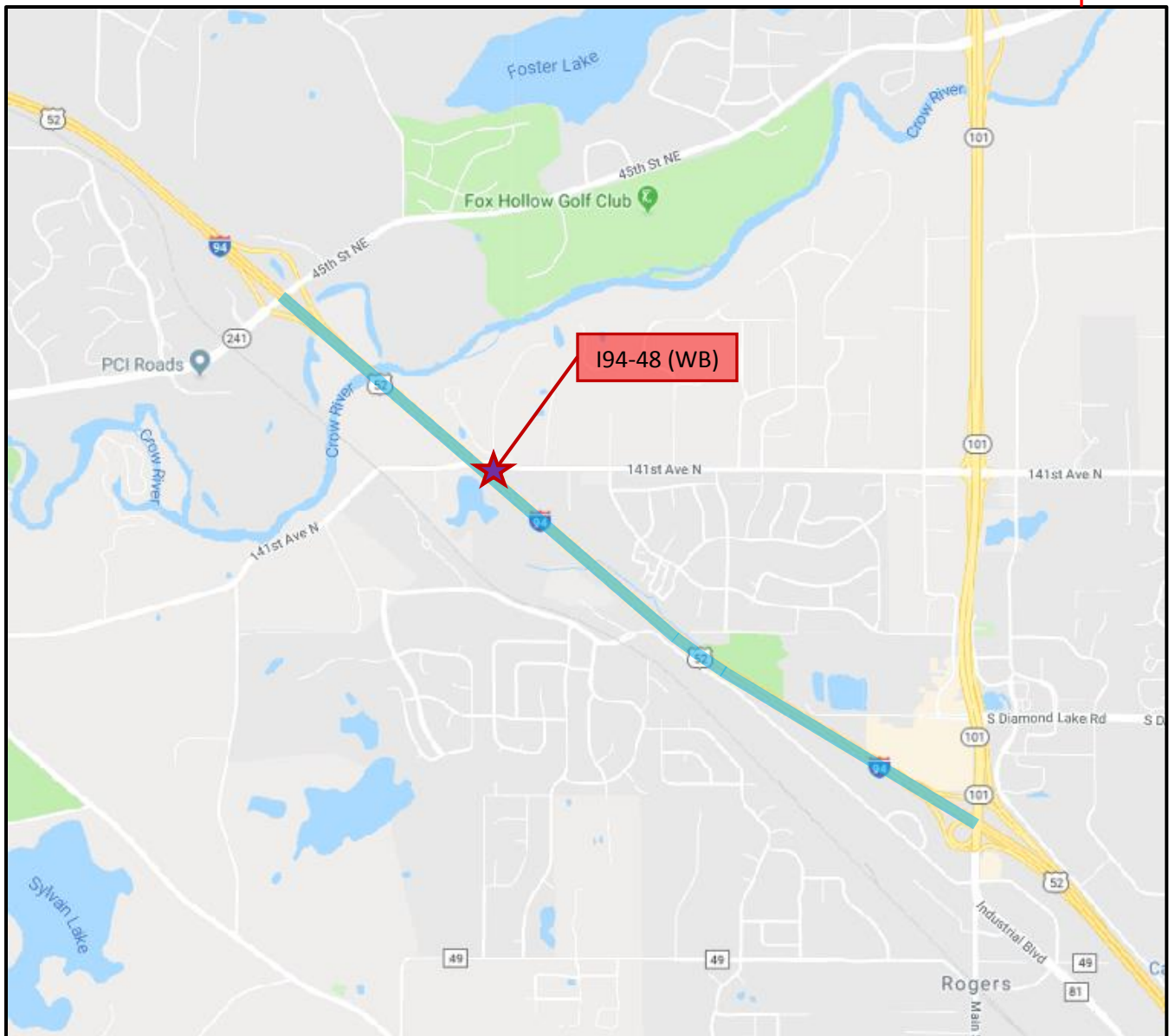
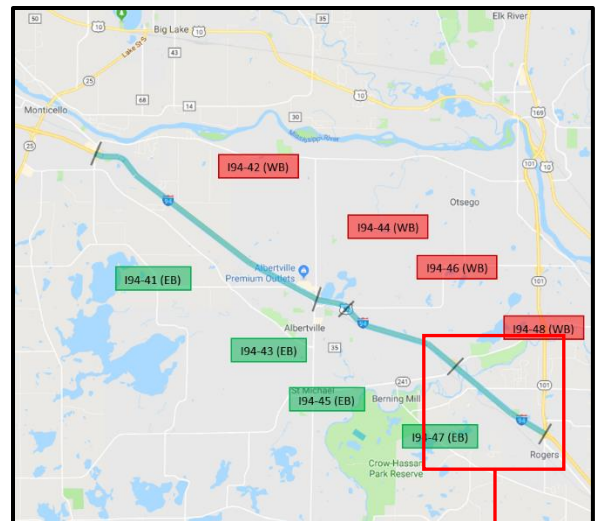
0	= 0 lane closure allowed	Segment Average Week Day Prohibited Hours	1
1	= 1 lane closure allowed	Segment Average Week Night Prohibited Hours	0
2	= 2 lane closure allowed	Segment Average Daily Prohibited Hours	1
3	= 3 lane closure allowed		

Lane Closure Manual

Report: I94-48

Route: **I94 WB**
From: **MN101**
To: **MN241**

Mile Point: **207.71**
Mile Point: **205.04**



**REPORT
GENERATED
03/09/18**

**Minnesota Department of Transportation
District 3 Traffic Engineering
Allowable Lane Closure Report**

I94-48

This report based on data collected between 07/09/17 and 08/27/17

Road Segment Description

TH: TH 94 **Dir:** WB **Description:** From MN 101 to MN 241
True Mile: Begin 207.71 **End:** 205.04 **Lanes:** 3 **Signals:** NO

Project ID: I94-48 **Stations:** 7187+7188+7715

Allowable Lane Closure

Day Hours	MON	TUE	WED	THU	FRI	Average Weekday	↓	SAT	SUN	Day Hours
12-01AM	344	390	408	423	470	407	2	601	665	12-01AM
01-02	227	279	271	289	328	279	2	365	322	01-02
02-03	182	214	213	231	250	218	2	247	226	02-03
03-04	209	220	209	241	241	224	2	209	160	03-04
04-05	314	321	321	338	373	333	2	248	152	04-05
05-06	706	682	675	705	732	700	2	443	214	05-06
06-07	1323	1288	1272	1318	1349	1310	2	863	429	06-07
07-08	1738	1707	1717	1774	1802	1747	2	1492	746	07-08
08-09	1786	1712	1761	1872	2049	1836	1	2188	1160	08-09
09-10	2051	1984	2071	2211	2620	2187	1	3045	1849	09-10
10-11	2258	2143	2231	2448	3262	2468	1	3610	2595	10-11
11-12N	2344	2283	2395	2593	3084	2540	1	3421	3149	11-12N
12-01PM	2437	2428	2543	2801	3362	2714	1	3529	3280	12-01PM
01-02	2546	2598	2722	3048	3358	2854	1	3393	3323	01-02
02-03	3231	3225	3231	3438	3261	3277	1	3216	3255	02-03
03-04	3641	3644	3561	3738	3315	3580	1	2940	3179	03-04
04-05	3860	3880	3880	4027	3425	3814	0	2773	2933	04-05
05-06	3794	3770	3770	3880	3426	3728	0	2463	2795	05-06
06-07	3122	3281	3367	3658	3573	3400	1	2245	2371	06-07
07-08	2183	2321	2416	2980	3136	2607	1	1867	2000	07-08
08-09	1716	1895	2002	2383	2308	2061	1	1668	1645	08-09
09-10	1361	1476	1554	1763	1767	1584	2	1445	1184	09-10
10-11	901	982	989	1168	1298	1068	2	1279	818	10-11
11-12M	595	653	634	759	1059	740	2	882	542	11-12M
Totals:	42866	43369	44209	48082	49843	45673	↑	44427	38987	

Allowable Lane Closure

0	= 0 lane closure allowed	Segment Average Week Day Prohibited Hours	2
1	= 1 lane closure allowed	Segment Average Week Night Prohibited Hours	0
2	= 2 lane closure allowed	Segment Average Daily Prohibited Hours	2
3	= 3 lane closure allowed		